

COUNCIL OF THE DISTRICT OF COLUMBIA


NOTICE

D.C. LAW 5-13

"Advisory Neighborhood Commission Boundaries Act of 1983".

Pursuant to Section 412 of the District of Columbia Self-Government and Governmental Reorganization Act, P. L. 93-198, "the Act", the Council of the District of Columbia adopted Bill No. 5-158 on first and second readings, April 12, 1983 and April 26, 1983, respectively. Following the signature of the Mayor on May 4, 1983, this legislation was assigned Act No. 5-27, published in the May 27, 1983 edition of the D.C. Register, (Vol. 30 page 2433) and transmitted to Congress May 6, 1983 for a 30-day review, in accordance with Section 602 (c)(1) of the Act.

The Council of the District of Columbia hereby gives notice that the 30-day Congressional Review Period has expired, and therefore, cites this enactment as D.C. Law 5-13, effective June 22, 1983.


DAVID A. CLARKE
Chairman of the Council

Dates Counted During the 30-day Congressional Review Period:

May 6,9,10,11,12,13,16,17,18,19,20,23,24,25,26
June 1,2,3,6,7,8,9,10,13,14,15,16,17,20,21

EFFECTIVE DATE JUN 22 1983

D.C. ACT 5-27

IN THE COUNCIL OF THE DISTRICT OF COLUMBIA

MAY 04 1983

To establish boundaries of Advisory Neighborhood Commission areas and single-member districts within Advisory Neighborhood Commission areas; and to make technical and clarifying amendments to the Boundaries Act of 1975 and the Advisory Neighborhood Commission Act of 1975.

BE IT ENACTED BY THE COUNCIL OF THE DISTRICT OF COLUMBIA,

That this act may be cited as the "Advisory Neighborhood Commission Boundaries Act of 1983".

Sec. 2. There are established, pursuant to section 4 of the Advisory Neighborhood Commission Act of 1975, effective October 10, 1975 (D.C. Law 1-21; D.C. Code, sec. 1-254), single-member districts within Advisory Neighborhood Commission areas, the boundaries of which shall be as depicted in the narrative and on the maps of the District of Columbia which follow:

CODIFICATION
Note,
D.C. Code,
sec. 1-254
(1981 ed.)

ANC 1A

Starting at the intersection of Sixteenth Street, N.W., and Spring Road, N.W.; thence in an easterly direction along Spring Road, N.W., to New Hampshire Avenue, N.W.; thence in a northeasterly direction along New Hampshire Avenue, N.W., to Rock Creek Church Road, N.W.; thence in an easterly direction along Rock Creek Church Road, N.W., to Park Place, N.W.; thence in a southerly direction along Park Place, N.W., to Columbia Road, N.W.; thence in a westerly direction along Columbia Road, N.W., to Sixteenth Street, N.W.; thence north along Sixteenth Street, N.W., to Spring Road, N.W.

ANC 1B

Starting at the intersection of S Street, N.W., and Sixteenth Street, N.W.; thence north along Sixteenth Street, N.W., to Columbia Road, N.W.; thence in an easterly direction along Columbia Road, N.W., to Michigan Avenue, N.W.; thence in an easterly direction along Michigan Avenue, N.W., to First Street, N.W.; thence south along First Street, N.W., to Bryant Street, N.W.; thence in a westerly direction along Bryant Street, N.W., to Second Street, N.W.; thence south along Second Street, N.W., to Florida Avenue, N.W.; thence in a westerly direction along Florida Avenue, N.W., to Seventh Street, N.W.; thence south along Seventh Street, N.W., to S Street, N.W.; thence west along S Street, N.W., to Sixteenth Street, N.W.

ANC 1C

Starting at the intersection of Connecticut Avenue, N.W., and the center line of Rock Creek; thence in a northerly direction along the center line of Rock Creek to Harvard Street, N.W.; thence in an easterly direction along Harvard Street, N.W., to Sixteenth Street, N.W.; thence south along Sixteenth Street, N.W., to S Street, N.W.; thence west along S Street, N.W., to Eighteenth Street, N.W.; thence north along Eighteenth Street, N.W., to Florida Avenue, N.W.; thence in a southwesterly direction along Florida Avenue, N.W. to Connecticut Avenue, N.W.; thence in a northwesterly direction along Connecticut Avenue, N.W., to the center line of Rock Creek.

ANC 1D

Starting at the intersection of Connecticut Avenue, N.W., and Florida Avenue, N.W.; thence in a southwesterly direction along Florida Avenue, N.W., to Twenty-Second Street, N.W.; thence in a southerly direction along Twenty-Second Street, N.W., to P Street, N.W.; thence west along P Street, N.W., to the center line of Rock Creek; thence in a northerly direction along the center line of Rock Creek to Connecticut Avenue, N.W.; thence in a southerly direction along Connecticut Avenue, N.W., to Florida Avenue, N.W.

ANC 1E

Starting at the intersection of the center line of Rock Creek and a projection of the center line of Piney Branch Parkway, N.W.; thence in an easterly direction along the projection of the center line of Piney Branch Parkway, N.W., and the center line of Piney Branch Parkway, N.W., to Sixteenth Street, N.W.; thence south along Sixteenth Street, N.W., to Harvard Street, N.W.; thence in a westerly direction along Harvard Street, N.W., to the center line of Rock Creek; thence in a northerly direction along a center line of Rock Creek to a projection of the center line of Piney Branch Parkway, N.W.

ANC 2A

Starting at the intersection of Fifteenth Street, N.W., and Pennsylvania Avenue, N.W.; thence south along Fifteenth Street, N.W., to the George Mason Memorial Bridge; thence in a southerly direction along the George Mason Memorial Bridge to the Commonwealth of Virginia-District of Columbia boundary; thence in a northwesterly direction along the Commonwealth of Virginia-District of Columbia boundary to a projection of the center line of Rock Creek; thence in a northerly direction along a projection of the center line of Rock Creek and the center line of Rock Creek to a projection of N Street, N.W.; thence east along a projection of N Street, N.W., and N Street, N.W., to Twenty-Second Street,

N.W.; thence south along Twenty-Second Street, N.W., to the southern property line of lot 11 of square 70; thence in an easterly direction along the southern property lines of lots 11, 147, 148, 149, 812, 153, 154, 813, 815, 176, 843, and 174 of square 70 to the western property line of lot 175 of square 70; thence in a northerly direction along the western property line of lot 175 of square 70 to N Street, N.W.; thence east along N Street, N.W., to Twenty-First Street, N.W.; thence south along Twenty-First Street, N.W., to New Hampshire Avenue, N.W.; thence in a northeasterly direction along New Hampshire Avenue, N.W., to N Street, N.W.; thence east along N Street, N.W., to Twentieth Street, N.W.; thence south along Twentieth Street, N.W., to Pennsylvania Avenue, N.W.; thence in a southeasterly direction along Pennsylvania Avenue, N.W., to Fifteenth Street, N.W.

ANC 2B

Starting at the intersection of P Street, N.W., and the center line of Rock Creek; thence east along P Street, N.W., to Twenty-Second Street, N.W.; thence in a northerly direction along Twenty-Second Street, N.W., to Florida Avenue, N.W.; thence in a northeasterly direction along Florida Avenue, N.W., to Eighteenth Street, N.W.; thence south along Eighteenth Street, N.W., to S Street, N.W.; thence east along S Street, N.W., to Fifteenth Street, N.W.; thence south along Fifteenth Street, N.W., to K Street, N.W.; thence east along K Street, N.W., to Fifteenth Street,

N.W.; thence south along Fifteenth Street, N.W., to Pennsylvania Avenue, N.W.; thence in a northwesterly direction along Pennsylvania Avenue, N.W., to Twentieth Street, N.W.; thence north along Twentieth Street, N.W., to N Street, N.W.; thence west along N Street, N.W., to New Hampshire Avenue, N.W.; thence in a southwesterly direction along New Hampshire Avenue, N.W., to Twenty-First Street, N.W.; thence north along Twenty-First Street, N.W., to N Street, N.W.; thence west along N Street, N.W., to the western property line of lot 175 of square 70; thence in a southerly direction along the western property line of lot 175 of square 70 to the southern property line of lot 174 of square 70; thence in a westerly direction along the southern property lines of lots 174, 843, 176, 815, 813, 154, 153, 812, 149, 148, 147, and 11 of square 70 to Twenty-Second Street, N.W.; thence north along Twenty-Second Street, N.W., to N Street, N.W.; thence west along N Street, N.W., and a projection of N Street, N.W., to the center line of Rock Creek; thence in a northerly direction along the center line of Rock Creek to P Street, N.W.

ANC 2C

Starting at the intersection of Fifteenth Street, N.W., and S Street, N.W.; thence east along S Street, N.W., to Seventh Street, N.W.; thence north along Seventh Street, N.W., to Florida Avenue, N.W.; thence in an easterly direction along Florida Avenue, N.W., to New Jersey Avenue,

N.W.; thence in a southerly direction along New Jersey Avenue, N.W., to New York Avenue, N.W.; thence in an easterly direction along New York Avenue, N.W. and N.E., to Florida Avenue, N.E.; thence in an easterly direction along Florida Avenue, N.E., to Ninth Street, N.E.; thence south along Ninth Street, N.E., to H Street, N.E.; thence west along H Street, N.E., to Eighth Street, N.E.; thence south along Eighth Street, N.E., to G Street, N.E.; thence west along G Street, N.E., to Second Street, N.E.; thence south along Second Street, N.E., to Massachusetts Avenue, N.E.; thence in a westerly direction along Massachusetts Avenue, N.E., to North Capitol Street; thence south along North Capitol Street and a projection of North Capitol Street to the Capitol; thence west along a line through the center of the Mall to Fifteenth Street, N.W.; thence north along Fifteenth Street, N.W., to K Street, N.W.; thence west along K Street, N.W., to Fifteenth Street, N.W.; thence north along Fifteenth Street, N.W., to S Street, N.W.

ANC 2D

Starting at the intersection of South Capitol Street and the Southeast Freeway; thence in an easterly direction along the Southeast Freeway to the westerly (southbound) roadway of the Eleventh Street Bridge; thence in a southerly direction along the westerly (southbound) roadway of the Eleventh Street Bridge to the center line of the Anacostia River; thence in a southwesterly direction along the center

line of the Anacostia River and a projection of that center line to the Commonwealth of Virginia-District of Columbia boundary; thence in a northwesterly direction along the Commonwealth of Virginia-District of Columbia boundary to the George Mason Memorial Bridge; thence in a northerly direction along the George Mason Memorial Bridge to Fifteenth Street, N.W.; thence north along Fifteenth Street, N.W., to the center line of the Mall; thence east along the center line of the Mall to the Capitol; thence south along a projection of South Capitol Street and South Capitol Street to the Southeast Freeway.

ANC 2E

Starting at the intersection of Reservoir Road, N.W., and Thirty-Fifth Street, N.W.; thence in a northerly direction along Thirty-Fifth Street, N.W., to Wisconsin Avenue, N.W.; thence in a southeasterly direction along Wisconsin Avenue, N.W., to S Street, N.W.; thence in an easterly direction along S Street, N.W., to the western boundary of Dumbarton Oaks; thence in a northerly direction along the western boundary of Dumbarton Oaks to the western boundary of Dumbarton Oaks Park; thence in a northerly direction along the western boundary of Dumbarton Oaks Park to Whitehaven Street, N.W.; thence in an easterly direction along Whitehaven Street, N.W., to Massachusetts Avenue, N.W.; thence in a southeasterly direction along Massachusetts Avenue, N.W., to the center line of Rock

Creek; thence in a southeasterly direction along the center line of Rock Creek and a projection of that center line to the Commonwealth of Virginia-District of Columbia boundary; thence in a northwesterly direction along the Commonwealth of Virginia-District of Columbia boundary to a projection of the western boundary of Georgetown University; thence in a northerly direction along a projection of the western boundary of Georgetown University and the western boundary of Georgetown University to Reservoir Road, N.W.; thence in an easterly direction along Reservoir Road, N.W., to Thirty-Fifth Street, N.W.

ANC 3B

Starting at the intersection of a projection of the western boundary of Georgetown University and the Commonwealth of Virginia-District of Columbia boundary; thence in a northwesterly direction along the Commonwealth of Virginia-District of Columbia boundary to a projection of the northwestern edge of the Georgetown Reservoir; thence in a northeasterly direction along a projection of the northwestern edge of the Georgetown Reservoir and the northwestern edge of the Georgetown Reservoir to the center line of the Whitehaven Parkway; thence east along the center line of the Whitehaven Parkway to the center line of the Glover-Archbold Parkway; thence north along the center line of the Glover-Archbold Parkway to Cathedral Avenue, N.W.; thence in an easterly direction along Cathedral Avenue,

N.W., to Thirty-Ninth Street, N.W.; thence south along Thirty-Ninth Street, N.W., to Watson Place, N.W.; thence in a southwesterly direction along Watson Place, N.W., to Fulton Street, N.W.; thence east along Fulton Street, N.W., to Thirty-Ninth Street, N.W.; thence south along Thirty-Ninth Street, N.W., to the northern boundary of the Embassy of the Union of Soviet Socialist Republics; thence east along the northern boundary of the Embassy of the Union of Soviet Socialist Republics (following the boundary of block 203 of census tract 7.01) to the north-south alley in square 1932; thence north along the north-south alley in square 1932 to Fulton Street, N.W.; thence east along Fulton Street, N.W., to Wisconsin Avenue, N.W.; thence south along Wisconsin Avenue, N.W., to Calvert Street, N.W.; thence east along Calvert Street, N.W., to Observatory Circle, N.W.; thence in a southeasterly direction along Observatory Circle, N.W., to the western boundary of Dumbarton Oaks Park; thence in a southerly direction along the western boundary of Dumbarton Oaks Park to the western boundary of Dumbarton Oaks; thence in a southerly direction along the western boundary of Dumbarton Oaks to S Street, N.W.; thence west along S Street, N.W., to Wisconsin Avenue, N.W.; thence in a northwesterly direction along Wisconsin Avenue, N.W., to Thirty-Fifth Street, N.W.; thence south along Thirty-Fifth Street, N.W., to Reservoir Road, N.W.; thence west along Reservoir Road, N.W., to the western boundary of Georgetown University; thence south along the western boundary of Georgetown University and a projection of that

boundary to the Commonwealth of Virginia-District of Columbia boundary.

ANC 3C

Starting at the intersection of the center line of Glover-Archbold Parkway and Van Ness Street, N.W.; thence east along Van Ness Street, N.W., to Wisconsin Avenue, N.W.; thence in a southeasterly direction along Wisconsin Avenue, N.W., to Upton Street, N.W.; thence east along Upton Street, N.W., to Reno Road, N.W.; thence in a southeasterly direction along Reno Road, N.W., to the center line of Melvin C. Hazen Park; thence in an easterly direction along the center line of Melvin C. Hazen Park to Connecticut Avenue, N.W.; thence in a southeasterly direction along Connecticut Avenue, N.W., to Quebec Street, N.W.; thence in an easterly direction along Quebec Street, N.W., to the eastern property line of lot 800 of square 2226; thence north along the eastern property line of lot 800 of square 2226 to the southern boundary of Melvin C. Hazen Park; thence in an easterly direction along the southern boundary of Melvin C. Hazen Park and a projection of that boundary to the center line of Rock Creek; thence in a southerly direction along the center line of Rock Creek to Massachusetts Avenue, N.W.; thence in a northwesterly direction along Massachusetts Avenue, N.W., to Whitehaven Street, N.W.; thence west along Whitehaven Street, N.W., to Observatory Circle, N.W.; thence in a northwesterly

direction along Observatory Circle, N.W., to Calvert Street, N.W.; thence west along Calvert Street, N.W., to Wisconsin Avenue, N.W.; thence north along Wisconsin Avenue, N.W., to Fulton Street, N.W.; thence west along Fulton Street, N.W., to the north-south alley in square 1932; thence south along the north-south alley in square 1932 to the northern boundary of the Embassy of the Union of the Soviet Socialist Republics; thence west along northern boundary of the Embassy of the Union of the Soviet Socialist Republics (following the boundary of block 203 of census tract 7.01) to Thirty-Ninth Street, N.W.; thence north along Thirty-Ninth Street, N.W., to Fulton Street, N.W.; thence west along Fulton Street, N.W., to Watson Place, N.W.; thence in a northeasterly direction along Watson Place, N.W., to Thirty-Ninth Street, N.W.; thence north along Thirty-Ninth Street, N.W., to Cathedral Avenue, N.W.; thence in a northwesterly direction along Cathedral Avenue, N.W., to the center line of the Glover-Archbold Parkway; thence north along the center line of the Glover-Archbold Parkway to Van Ness Street, N.W.

ANC 3D

Starting at the intersection of a projection of the northwestern edge of the Georgetown Reservoir and Commonwealth of Virginia-District of Columbia boundary; thence in a northwesterly direction along the Commonwealth of Virginia-District of Columbia boundary to the western

corner of the District of Columbia; thence in a northeasterly direction along the State of Maryland-District of Columbia boundary to Massachusetts Avenue, N.W.; thence in a southeasterly direction along Massachusetts Avenue, N.W., to the center line of the Glover-Archbold Parkway; thence south along the center line of the Glover-Archbold Parkway to the center line of the Whitehaven Parkway; thence in a westerly direction along the center line of the Whitehaven Parkway to the northwest edge of the Georgetown Reservoir; thence in a southwesterly direction along the northwest edge of the Georgetown Reservoir and the projection of the northwest edge of the Georgetown Reservoir to the Commonwealth of Virginia-District of Columbia boundary.

ANC 3E

Starting at the intersection of Massachusetts Avenue, N.W., and the State of Maryland-District of Columbia boundary; thence in a northeasterly direction along the State of Maryland-District of Columbia boundary to Forty-First Street, N.W.; thence in a southerly direction along Forty-First Street, N.W., to Reno Road, N.W.; thence in a southeasterly direction along Reno Road, N.W., to Nebraska Avenue, N.W.; thence in a southwesterly direction along Nebraska Avenue, N.W., to Wisconsin Avenue, N.W.; thence in a southeasterly direction along Wisconsin Avenue, N.W.; to Van Ness Street, N.W.; thence west along Van Ness

Street, N.W., to a projection of the center line of the Glover-Archbold Parkway; thence south along the center line of the Glover-Archbold Parkway, N.W., to Massachusetts Avenue, N.W.; thence in a northwesterly direction along Massachusetts Avenue, N.W., to the State of Maryland-District of Columbia boundary.

ANC 3E

Starting at the intersection of Wisconsin Avenue, N.W., and Nebraska Avenue, N.W.; thence in a northeasterly direction along Nebraska Avenue, N.W., to Connecticut Avenue, N.W.; thence in a southeasterly direction along Connecticut Avenue, N.W., to Thirty-Sixth Street, N.W.; thence in a northeasterly direction along Thirty-Sixth Street, N.W., to Broad Branch Road, N.W.; thence in an easterly direction along Broad Branch Road, N.W., to Twenty-Seventh Street, N.W.; thence in a northerly direction along Twenty-Seventh Street, N.W., to Military Road, N.W.; thence in an easterly direction along Military Road, N.W., to the center line of Rock Creek; thence in a southerly direction along the center line of Rock Creek to a projection of the southern boundary of Melvin C. Hazen Park; thence in a westerly direction along a projection of the southern boundary of Melvin C. Hazen Park and the southern boundary of Melvin C. Hazen Park to the eastern property line of lot 800 of square 2226; thence south along the eastern property line of lot 800 of square 2226 to

Quebec Street, N.W.; thence west along Quebec Street, N.W., to Connecticut Avenue, N.W.; thence in a northwesterly direction along Connecticut Avenue, N.W., to the center line of Melvin C. Hazen Park; thence in a westerly direction along the center line of Melvin C. Hazen Park to Reno Road, N.W.; thence in a northerly direction along Reno Road, N.W., to Upton Street, N.W.; thence west along Upton Street, N.W., to Wisconsin Avenue, N.W.; thence in a northwesterly direction along Wisconsin Avenue, N.W., to Nebraska Avenue, N.W.

ANC 3G

Starting at the intersection of Forty-First Street, N.W., and the State of Maryland-District of Columbia boundary; thence in a northeasterly direction along the State of Maryland-District of Columbia boundary to the center line of Rock Creek; thence in a southerly direction along the center line of Rock Creek to Military Road, N.W.; thence in a westerly direction along Military Road, N.W., to Twenty-Seventh Street, N.W.; thence in a southerly direction along Twenty-Seventh Street, N.W., to Broad Branch Road, N.W.; thence in a westerly direction along Broad Branch Road, N.W., to Thirty-Sixth Street, N.W.; thence in a southwesterly direction along Thirty-Sixth Street, N.W., to Connecticut Avenue, N.W.; thence in a northwesterly direction along Connecticut Avenue, N.W., to Nebraska Avenue, N.W.; thence in a southeasterly direction along

Nebraska Avenue, N.W., to Reno Road, N.W.; thence in a northwesterly direction along Reno Road, N.W., to Forty-First Street, N.W.; thence in a northerly direction along Forty-First Street, N.W., to the State of Maryland-District of Columbia boundary.

ANC 4A

Starting at the intersection of the center line of Rock Creek with the State of Maryland-District of Columbia boundary; thence in a southerly direction along the center line of Rock Creek to a projection of the center line of Piney Branch Parkway, N.W.; thence in an easterly direction along a projection of the center line of Piney Branch Parkway, N.W., and the center line of Piney Branch Parkway, N.W., to Sixteenth Street, N.W.; thence north along Sixteenth Street, N.W., to Allison Street, N.W.; thence west along Allison Street, N.W., to Seventeenth Street, N.W.; thence in a northerly direction along Seventeenth Street, N.W., to Colorado Avenue, N.W.; thence in a northeasterly direction along Colorado Avenue, N.W., to Missouri Avenue, N.W.; thence in an easterly direction along Missouri Avenue, N.W., to Georgia Avenue, N.W.; thence in a northerly direction along Georgia Avenue, N.W., to the State of Maryland-District of Columbia boundary; thence in a northwesterly direction along the State of Maryland-District of Columbia boundary to the northern corner of the District of Columbia; thence in a southwesterly direction along the

State of Maryland-District of Columbia boundary to the center line of Rock Creek.

ANC 4B

Starting at the intersection of Georgia Avenue, N.W., and the State of Maryland-District of Columbia boundary; thence in a southeasterly direction along the State of Maryland-District of Columbia boundary to Kennedy Street, N.E.; thence in a westerly direction along Kennedy Street, N.E., to South Dakota Avenue, N.E.; thence in a northwesterly direction along South Dakota Avenue, N.E., to Riggs Road, N.E.; thence in a westerly direction along Riggs Road, N.E., to the center line of the Baltimore & Ohio Railroad right of way; thence in a northerly direction along the center line of the Baltimore & Ohio Railroad right of way to Longfellow Street, N.E.; thence west along Longfellow Street, N.E. and N.W., to Georgia Avenue, N.W.; thence in a northerly direction along Georgia Avenue, N.W., to the State of Maryland-District of Columbia boundary.

ANC 4C

Starting at the intersection of Georgia Avenue, N.W., and Missouri Avenue, N.W.; thence in a westerly direction along Missouri Avenue, N.W., to Colorado Avenue, N.W.; thence in a southwesterly direction along Colorado Avenue, N.W., to Seventeenth Street, N.W.; thence in a southerly

direction along Seventeenth Street, N.W., to Allison Street, N.W.; thence east along Allison Street, N.W., to Sixteenth Street, N.W.; thence south along Sixteenth Street, N.W., to Spring Road, N.W.; thence in a northeasterly direction along Spring Road, N.W., to New Hampshire Avenue, N.W.; thence in a northeasterly direction along New Hampshire Avenue, N.W., to Rock Creek Church Road, N.W.; thence in an easterly direction along Rock Creek Church Road, N.W., to Webster Street, N.W.; thence west along Webster Street, N.W., to Illinois Avenue, N.W.; thence in a southeasterly direction along Illinois Avenue, N.W., to Fifth Street, N.W.; thence south along Fifth Street, N.W., to Upshur Street, N.W.; thence west along Upshur Street, N.W., to Georgia Avenue, N.W.; thence in a northerly direction along Georgia Avenue, N.W., to Missouri Avenue, N.W.

ANC 4D

Starting at the intersection of Georgia Avenue, N.W., and Longfellow Street, N.W.; thence east along Longfellow Street, N.W. and N.E., to the center line of the Baltimore & Ohio Railroad right of way; thence in a southerly direction along the center line of the Baltimore & Ohio Railroad right of way to Bates Road, N.E.; thence in a westerly direction along Bates Road, N.E., to Fort Totten Drive, N.E.; thence in a southeasterly direction along Fort Totten Drive, N.E., to Hawaii Avenue, N.E.; thence in a southeasterly direction along Hawaii Avenue, N.E., to Taylor Street, N.E.; thence

west along Taylor Street, N.E., to Harewood Road, N.E.;
thence in a southerly direction along Harewood Road, N.E.,
to Michigan Avenue, N.E.; thence in an westerly direction
along Michigan Avenue, N.E. and N.W., to Park Place, N.W.;
thence in a northerly direction along Park Place, N.W., to
Rock Creek Church Road, N.W.; thence in a northeasterly
direction along Rock Creek Church Road, N.W., to Webster
Street, N.W.; thence west along Webster Street, N.W., to
Illinois Avenue, N.W.; thence in a southeasterly direction
along Illinois Avenue, N.W., to Fifth Street, N.W.; thence
south along Fifth Street, N.W., to Upshur Street, N.W.;
thence west along Upshur Street, N.W., to Georgia Avenue,
N.W.; thence in a northerly direction along Georgia Avenue,
N.W., to Longfellow Street, N.W.

ANC 5A

Starting at the intersection of the center line of the
Conrail railroad right of way and the State of
Maryland-District of Columbia boundary; thence in a
northwesterly direction along the State of Maryland-District
of Columbia boundary to Kennedy Street, N.E.; thence in a
westerly direction along Kennedy Street, N.E., to South
Dakota Avenue, N.E.; thence in a northwesterly direction
along South Dakota Avenue, N.E., to Riggs Road, N.E.; thence
in a westerly direction along Riggs Road, N.E., to the
center line of the Baltimore & Ohio railroad right of way;
thence in a southerly direction along the center line of the

Baltimore & Ohio railroad right of way to Bates Road, N.E.;
thence in a westerly direction along Bates Road, N.E., to
Fort Totten Drive, N.E.; thence in a southeasterly direction
along Fort Totten Drive, N.E., to Hawaii Avenue, N.E.;
thence in a southeasterly direction along Hawaii Avenue,
N.E., to Taylor Street, N.E.; thence in a westerly direction
along Taylor Street, N.E., to Harewood Road, N.E.; thence in
a southerly direction along Harewood Road, N.E., to Michigan
Avenue, N.E.; thence in northeasterly direction along
Michigan Avenue, N.E., to the center line of the Baltimore &
Ohio railroad right of way; thence south along the center
line of the Baltimore & Ohio railroad right of way to Hamlin
Street, N.E.; thence east along Hamlin Street, N.E., to
Fourteenth Street, N.E.; thence south along Fourteenth
Street, N.E., to Rhode Island Avenue, N.E.; thence in a
northeasterly direction along Rhode Island Avenue, N.E., to
Mills Avenue, N.E.; thence in a southeasterly direction
along Mills Avenue, N.E., to Franklin Street, N.E.; thence
east along Franklin Street, N.E., to Twenty-Sixth Street,
N.E.; thence south along Twenty-Sixth Street, N.E., to the
center line of the Conrail railroad right of way; thence in
a southwesterly direction along the center line of the
Conrail railroad right of way to Queens Chapel Road, N.E.;
thence in a southeasterly direction along Queens Chapel
Road, N.E., to Bladensburg Road, N.E.; thence in a
southwesterly direction along Bladensburg Road, N.E., to New
York Avenue, N.E.; thence in an easterly direction along New
York Avenue, N.E., to the center line of the Conrail

railroad right of way; thence east along the center line of the Conrail railroad right of way to the center line of the Anacostia River; thence in a northeasterly direction along the center line of the Anacostia River to the State of Maryland-District of Columbia boundary.

ANC 5B

Starting at the intersection of the center line of the Anacostia River and New York Avenue, N.E.; thence west along New York Avenue, N.E., to Bladensburg Road, N.E.; thence in a northeasterly direction along Bladensburg Road, N.E., to Queens Chapel Road, N.E.; thence in a northwesterly direction along Queens Chapel Road, N.E., to the center line of the Conrail railroad right of way; thence in a northeasterly direction along the center line of the Conrail railroad right of way to Twenty-Sixth Street, N.E.; thence north along Twenty-Sixth Street, N.E., to Franklin Street, N.E.; thence west along Franklin Street, N.E., to Mills Avenue, N.E.; thence in a northwesterly direction along Mills Avenue, N.E., to Rhode Island Avenue, N.E.; thence in a southwesterly direction along Rhode Island Avenue, N.E., to the center line of the Baltimore & Ohio railroad right of way; thence in a southwesterly direction along the center line of the Baltimore & Ohio railroad right of way to Florida Avenue, N.E.; thence in an easterly direction along Florida Avenue, N.E., to Benning Road, N.E.; thence in an easterly direction along Benning Road, N.E., to the center

line of the Anacostia River; thence in a northerly direction along the center line of the Anacostia River to New York Avenue, N.E.

ANC 5C

Starting at the intersection of First Street, N.W., and Michigan Avenue, N.W.; thence south along First Street, N.W., to Bryant Street, N.W.; thence in a westerly direction along Bryant Street, N.W., to Second Street, N.W.; thence south along Second Street, N.W., to Florida Avenue, N.W.; thence in a westerly direction along Florida Avenue, N.W., to New Jersey Avenue, N.W.; thence in a southerly direction along New Jersey Avenue, N.W., to New York Avenue, N.W.; thence in an easterly direction along New York Avenue, N.W., and N.E., to Florida Avenue, N.E.; thence in an easterly direction along Florida Avenue, N.E., to the center line of the Baltimore & Ohio Railroad right of way; thence in a northeasterly direction along the center line of the Baltimore & Ohio Railroad right of way to Rhode Island Avenue, N.E.; thence in a northeasterly direction along Rhode Island Avenue, N.E., to Fourteenth Street, N.E.; thence north along Fourteenth Street, N.E., to Hamlin Street, N.E.; thence west on Hamlin Street, N.E., to the center line of the Baltimore & Ohio Railroad right of way; thence north along the center line of the Baltimore & Ohio Railroad right of way to Michigan Avenue, N.E.; thence in a southwesterly direction along Michigan Avenue, N.E., and

N.W., to First Street, N.W.

ANC 6A

Starting at the intersection of the center line of the Anacostia River and Benning Road, N.E.; thence in a westerly direction along Benning Road, N.E., to Florida Avenue, N.E.; thence in a westerly direction along Florida Avenue, N.E., to Ninth Street, N.E.; thence south along Ninth Street, N.E., to H Street, N.E.; thence west along H Street, N.E., to Eighth Street, N.E.; thence south along Eighth Street, N.E., to G Street, N.E.; thence west along G Street, N.E., to Second Street, N.E.; thence south along Second Street, N.E., to Massachusetts Avenue, N.E.; thence in a westerly direction along Massachusetts Avenue, N.E., to North Capitol Street; thence south along North Capitol Street and a projection of North Capitol Street to the Capitol; thence east along a projection of East Capitol Street and East Capitol Street to the center line of the Anacostia River; thence in a northeasterly direction along the center line of the Anacostia River to Benning Road, N.E.

ANC 6B

Starting at the intersection of the center line of the Anacostia River and East Capitol Street; thence west along East Capitol Street and a projection of East Capitol Street to the Capitol; thence south along a projection of South

Capitol Street and South Capitol Street to the Southeast Freeway; thence in an easterly direction along the Southeast Freeway to the westerly (southbound) roadway of the Eleventh Street Bridge; thence in a southerly direction along the westerly (southbound) roadway of the Eleventh Street Bridge to the center line of the Anacostia River; thence along the center line of the Anacostia River to East Capitol Street.

ANC 6C

Starting at the intersection of the center line of the Anacostia River and the westerly (southbound) roadway of the Eleventh Street Bridge; thence in a southerly direction along the westerly (southbound) roadway of the Eleventh Street Bridge to the center line of the Baltimore & Ohio Railroad right of way; thence in a southwesterly direction along the center line of the Baltimore & Ohio Railroad right of way to Chicago Street, S.E.; thence in a southeasterly direction along Chicago Street, S.E., to Martin Luther King, Jr., Avenue, S.E.; thence in a southwesterly direction along Martin Luther King, Jr., Avenue, S.E., to Morris Road, S.E.; thence in a southeasterly direction along Morris Road, S.E., to Erie Street, S.E.; thence in an easterly direction along Erie Street, S.E., to Fort Place, S.E.; thence in a southeasterly direction along Fort Place, S.E., to Bruce Place, S.E.; thence in a northeasterly direction along Bruce Place, S.E., to Reynolds Place, S.E.; thence in a southeasterly direction along Reynolds Place, S.E., to

Langston Place, S.E.; thence in a northeasterly direction along Langston Place, S.E., to Ainger Place, S.E.; thence in a southeasterly direction along Ainger Place, S.E., to Alabama Avenue, S.E.; thence south along Alabama Avenue, S.E., to Gainesville Street, S.E.; thence in an easterly direction along Gainesville Street, S.E., to Naylor Road, S.E.; thence in a northwesterly direction along Naylor Road, S.E., to Good Hope Road, S.E.; thence in a northwesterly direction along Good Hope Road, S.E., to Naylor Road, S.E.; thence in a northerly direction along Naylor Road, S.E., to Twenty-Fifth Street, S.E.; thence north along Twenty-Fifth Street, S.E., to Minnesota Avenue, S.E.; thence in a northeasterly direction along Minnesota Avenue, S.E., to East Capitol Street; thence west along East Capitol Street to the center line of the Anacostia River; thence in a southwesterly direction along the center line of Anacostia River to the westerly (southbound) roadway of the Eleventh Street Bridge.

ANC 7A

Starting at the intersection of East Capitol Street and the center line of the Anacostia River; thence in a northeasterly direction along the center line of the Anacostia River to the State of Maryland-District of Columbia boundary; thence in a southeasterly direction along the State of Maryland-District of Columbia boundary to the center line of the Baltimore & Ohio Railroad right of way;

thence in a southerly direction along the center line of the Baltimore & Ohio Railroad right of way to East Capitol Street; thence west along East Capitol Street to the center line of the Anacostia River.

ANC 7B

Starting at the intersection of Naylor Road, S.E., and the State of Maryland-District of Columbia boundary; thence in a northwesterly direction along Naylor Road, S.E., to Good Hope Road, S.E.; thence in a northwesterly direction along Good Hope Road, S.E., to Naylor Road, S.E.; thence in a northerly direction along Naylor Road, S.E., to Twenty-Fifth Street, S.E.; thence north along Twenty-Fifth Street, S.E., to Minnesota Avenue, S.E.; thence in a northerly direction along Minnesota Avenue, S.E., to Massachusetts Avenue, S.E.; thence in a southeasterly direction along Massachusetts Avenue, S.E., to the State of Maryland-District of Columbia boundary; thence in a southwesterly direction along the State of Maryland-District of Columbia boundary to Naylor Road, S.E.

ANC 7C

Starting at the intersection of Division Avenue, N.E., and East Capitol Street; thence in a northerly direction along Division Avenue, N.E., to Nannie Helen Burroughs Avenue, N.E.; thence in a westerly direction along Nannie

Helen Burroughs Avenue, N.E., to the center line of the Baltimore & Ohio Railroad right of way; thence in a northeasterly direction along the center line of the Baltimore & Ohio Railroad right of way to the State of Maryland-District of Columbia boundary; thence in a southeasterly direction along the State of Maryland-District of Columbia boundary to the eastern corner of the District of Columbia; thence in a southwesterly direction along the State of Maryland-District of Columbia boundary to East Capitol Street; thence west along East Capitol Street to Division Avenue, N.E.

ANC 7D

Starting at the intersection of the center line of the Baltimore & Ohio Railroad right of way and East Capitol Street; thence in a northeasterly direction along center line of the Baltimore & Ohio Railroad right of way, to Nannie Helen Burroughs Avenue, N.E.; thence in an easterly direction along Nannie Helen Burroughs Avenue, N.E., to Division Avenue, N.E.; thence in a southerly direction along Division Avenue, N.E., to East Capitol Street; thence west along East Capitol Street, to the center line of the Baltimore & Ohio Railroad right of way.

ANC 7E

Starting at the intersection of Fort Davis Drive, S.E.,

and Massachusetts Avenue, S.E.; thence in a northerly direction along Fort Davis Drive, S.E., to G Street, S.E.; thence in a northeasterly direction along G Street, S.E., to Benning Road, S.E.; thence in a northwesterly direction along Benning Road, S.E., to East Capitol Street; thence east along East Capitol Street to the State of Maryland-District of Columbia boundary; thence in a southwesterly direction along the State of Maryland-District of Columbia boundary to Massachusetts Avenue, S.E.; thence in a northwesterly direction along Massachusetts Avenue, S.E., to Fort Davis Drive, S.E.

ANC 7F

Starting at the intersection of Minnesota Avenue, S.E., and Massachusetts Avenue, S.E.; thence in a northeasterly direction along Minnesota Avenue, S.E., to East Capitol Street; thence west on East Capitol Street to Benning Road, S.E.; thence in a southeasterly direction along Benning Road, S.E., to G Street, S.E.; thence in a southwesterly direction along G Street, S.E., to Fort Davis Drive, S.E.; thence in a southerly direction along Fort Davis Drive, S.E., to Massachusetts Avenue, S.E.; thence in a northwesterly direction along Massachusetts Avenue, S.E., to Minnesota Avenue, S.E.

ANC 8A

Starting at the intersection of the center line of the Anacostia River and the Frederick Douglass Memorial Bridge; thence in a northeasterly direction along the center line of the Anacostia River to the western (southbound) roadway of the Eleventh Street Bridge; thence in a southerly direction along the western (southbound) roadway of the Eleventh Street Bridge to the center line of the Baltimore & Ohio Railroad right of way; thence in a southwesterly direction along the center line of the Baltimore & Ohio Railroad right of way to Chicago Street, S.E.; thence in a southeasterly direction along Chicago Street, S.E., to Martin Luther King, Jr., Avenue, S.E.; thence in a southwesterly direction along Martin Luther King, Jr., Avenue, S.E., to Morris Road, S.E.; thence in a southeasterly direction along Morris Road, S.E., to Erie Street, S.E.; thence in an easterly direction along Erie Street, S.E., to Fort Place, S.E.; thence in a southeasterly direction along Fort Place, S.E., to Bruce Place, S.E.; thence in a southeasterly direction along Bruce Place, S.E., to the northeastern boundary of United States Reservation Number 519; thence in a southeasterly direction along the northeastern boundary of United States Reservation Number 519 to the southeastern boundary of United States Reservation Number 519; thence in a southwesterly direction along the southeastern boundary of United States Reservation Number 519 to the Suitland Parkway; thence in a westerly direction along the Suitland Parkway to the western boundary of census tract 74.04; thence in a southeasterly direction along the western boundary of census tract 74.04 to the

northern boundary of Saint Elizabeths Hospital; thence in a southeasterly direction along the northern boundary of Saint Elizabeths Hospital to the eastern boundary of Saint Elizabeths Hospital; thence in a southerly direction along the eastern boundary of Saint Elizabeths Hospital to the southern boundary of Saint Elizabeths Hospital; thence in a northwesterly direction along the southern boundary of Saint Elizabeths Hospital to the Anacostia Freeway; thence in a northerly direction along the Anacostia Freeway to South Capitol Street; thence in a northerly direction along South Capitol Street to the Frederick Douglass Memorial Bridge; thence in a northwesterly direction along the Frederick Douglass Memorial Bridge to the center line of the Anacostia River.

ANC 8B

Starting at the intersection of the western boundary of census tract 74.04 and the Suitland Parkway; thence in a northeasterly direction along the Suitland Parkway to the southeastern boundary of United States Reservation Number 519; thence in a northeasterly direction along the southeastern boundary of United States Reservation Number 519 to the northeastern boundary of United States Reservation Number 519; thence in a northwesterly direction along the northern boundary of United States Reservation Number 519 to Bruce Place, S.E.; thence in a northeasterly direction along Bruce Place, S.E., to Raynolds Place, S.E.;

thence in a southeasterly direction along Reynolds Place, S.E., to Langston Place, S.E.; thence in a northeasterly direction along Langston Place, S.E., to Ainger Place, S.E.; thence in a southeasterly direction along Ainger Place, S.E., to Alabama Avenue, S.E.; thence a southerly direction along Alabama Avenue, S.E., to Gainesville Street, S.E.; thence in an easterly direction along Gainesville Street, S.E., to Naylor Road, S.E.; thence in a southeasterly direction along Naylor Road, S.E., to the State of Maryland-District of Columbia boundary; thence in a southwesterly direction along the State of Maryland-District of Columbia boundary to the center line of Oxon Run; thence in a southwesterly direction along the center line of Oxon Run to the eastern boundary of Camp Sims; thence in a northerly direction along the eastern boundary of Camp Sims to Savannah Street, S.E.; thence in a southwesterly direction along a projection of Savannah Street, S.E., to Fifteenth Street, S.E.; thence in a northerly direction along Fifteenth Street, S.E., to Alabama Avenue, S.E.; thence in a southwesterly direction along Alabama Avenue, S.E., to the eastern boundary of Saint Elizabeths Hospital; thence in a northeasterly direction along the eastern boundary of Saint Elizabeths Hospital to the northern boundary of Saint Elizabeths Hospital; thence in a northwesterly direction along the northern boundary of Saint Elizabeths Hospital to the western boundary of census tract 74.04; thence in a northeasterly direction along the western boundary of census tract 74.04 to the Suitland Parkway.

ANC 8C

Starting at the intersection of South Capitol Street and the southern boundary of Saint Elizabeths Hospital; thence in a southeasterly direction along the southern boundary of Saint Elizabeths Hospital to Alabama Avenue, S.E.; thence in a southwesterly direction along Alabama Avenue, S.E., to Wheeler Road, S.E.; thence south along Wheeler Road, S.E., to the center line of Oxon Run; thence in a southwesterly direction along the center line of Oxon Run to Atlantic Street, S.E.; thence in a westerly direction along Atlantic Street, S.E., to South Capitol Street; thence in a northerly direction along South Capitol Street to Overlook Avenue, S.W.; thence in a southwesterly direction along Overlook Avenue, S.W., to the southern boundary of Bolling Air Force Base; thence in a southwesterly direction along the southern boundary of Bolling Air Force Base and a projection of that southern boundary to the Commonwealth of Virginia-District of Columbia boundary; thence in a northerly direction along the Commonwealth of Virginia-District of Columbia boundary to a projection of the center line of the Anacostia River; thence in a northeasterly direction along a projection of the center line of the Anacostia River and the center line of the Anacostia River to the Frederick Douglass Memorial Bridge; thence in a southeasterly direction along the Frederick Douglass Memorial Bridge to South Capitol Street; thence in a southerly direction along South Capitol Street to the

northern boundary of Saint Elizabeths Hospital.

ANC 8D

Starting at the southern corner of the District of Columbia at the intersection of the Commonwealth of Virginia-State of Maryland-District of Columbia boundaries; thence in a northerly direction along the Commonwealth of Virginia-District of Columbia boundary to a projection of the southern boundary of the Bolling Air Force Base; thence in a northeasterly direction along a projection of the southern boundary of the Bolling Air Force Base and the southern boundary of the Bolling Air Force Base to Overlook Avenue, S.W.; thence in a northerly direction along Overlook Avenue, S.W., to South Capitol Street; thence in a southerly direction along South Capitol Street to Atlantic Street, S.E.; thence east along Atlantic Street, S.E., to Fourth Street, S.E.; thence south along Fourth Street, S.E., to Chesapeake Street, S.E.; thence east along Chesapeake Street, S.E., to Barnaby Street, S.E.; thence in a southerly direction along Barnaby Street, S.E., to Forrester Street, S.E.; thence west along Forrester Street, S.E., to Sixth Street, S.E.; thence in a southeasterly direction along Sixth Street, S.E., to the State of Maryland-District of Columbia boundary; thence in a southwesterly direction along the State of Maryland-District of Columbia boundary to the Commonwealth of Virginia-District of Columbia boundary.

ANC 8E

Starting at the intersection of Atlantic Street, S.E., and the center line of Oxon Run; thence in a northeasterly direction along the center line of Oxon Run to Wheeler Road, S.E.; thence north along Wheeler Road, S.E., to Alabama Avenue, S.E.; thence in a northeasterly direction along Alabama Avenue, S.E., to Fifteenth Street, S.E.; thence south along Fifteenth Street, S.E., to a projection of Savannah Street, S.E.; thence in a northeasterly direction along a projection of Savannah Street, S.E., to the eastern boundary of Camp Sims; thence in a southerly direction along the eastern boundary of Camp Sims to the center line of Oxon Run; thence in a northeasterly direction along the center line of Oxon Run to the State of Maryland-District of Columbia boundary; thence in a southwesterly direction along the State of Maryland-District of Columbia boundary to Sixth Street, S.E.; thence in a northerly direction along Sixth Street, S.E., to Forrester Street, S.E.; thence in an easterly direction along Forrester Street, S.E., to Barnaby Street, S.E.; thence in a northeasterly direction along Barnaby Street, S.E., to Chesapeake Street, S.E.; thence west along Chesapeake Street, S.E., to Fourth Street, S.E.; thence north along Fourth Street, S.E., to Atlantic Street, S.E.; thence west along Atlantic Street, S.E., to the center line of Oxon Run.

Except where otherwise indicated, the boundary line is the center of the street. Except as otherwise indicated in this section, all boundary lines shall be consistent with existing census blocks.

Sec. 3. Section 4 of the Advisory Neighborhood Commission Act of 1975 (D.C. Law 1-21; D.C. Code, sec. 1-254), is amended by striking the word "resolution" wherever it appears and inserting the word "act" in lieu thereof.

D.C. Code,
sec. 1-254
(1981 ed.)


Sec. 4. Section 2 of the Boundaries Act of 1975, effective March 16, 1982 (D.C. Law 4-87; D.C. Code, sec. 1-1308), is amended by adding immediately following the phrase "within each ward" the phrase "after each decennial census".


D.C. Code,
sec. 1-1308
(1981 ed.)

Sec. 5. The Secretary to the Council of the District of Columbia shall transmit a copy of this act, after it becomes effective, to the District of Columbia Board of Elections and Ethics and the Office of Planning.

Sec. 6. This act shall take effect after a 30-day period of Congressional review following approval by the Mayor (or in the event of veto by the Mayor, action by the Council of the District of Columbia to override the veto) as provided in section 602(c)(1) of the District of Columbia Self-Government and Governmental Reorganization Act, approved December 24, 1973 (87 Stat. 813; D.C. Code,

sec. 1-233(c)(1)).


 Chairman
 Council of the District of Columbia


 Mayor
 District of Columbia
 APPROVED: May 4, 1983



COUNCIL OF THE DISTRICT OF COLUMBIA
Council Period Five — First Session

RECORD OF OFFICIAL COUNCIL VOTE

DOCKET NO: B-5-158

Item on Consent Calendar

ACTION & DATE: Adopted First Reading, 4-12-83

VOICE VOTE: Unanimous

Recorded vote on request

Absent: all present

ROLL CALL VOTE: — RESULT _____ (/ /)

COUNCIL MEMBER	AYE	NAY	N.V.	A.B.	COUNCIL MEMBER	AYE	NAY	N.V.	A.B.	COUNCIL MEMBER	AYE	NAY	N.V.	A.B.
CHMN. CLARKE					MOORE, JR.					SPAULDING				
CRAWFORD					RAY					WILSON				
JARVIS					ROLARK					WINTER				
KANE					SHACKLETON									
MASON					SMITH, JR.									

X — Indicates Vote A.B. — Absent N.V. — Present, not voting

CERTIFICATION RECORD

Rosemary Smith
 Secretary to the Council

4/29/83
 Date

Item on Consent Calendar

ACTION & DATE: Adopted Final Reading, 4-26-83

VOICE VOTE: Unanimous

Recorded vote on request

Absent: all present

ROLL CALL VOTE: — RESULT _____ (/ /)

COUNCIL MEMBER	AYE	NAY	N.V.	A.B.	COUNCIL MEMBER	AYE	NAY	N.V.	A.B.	COUNCIL MEMBER	AYE	NAY	N.V.	A.B.
CHMN. CLARKE					MOORE, JR.					SPAULDING				
CRAWFORD					RAY					WILSON				
JARVIS					ROLARK					WINTER				
KANE					SHACKLETON									
MASON					SMITH, JR.									

X — Indicates Vote A.B. — Absent N.V. — Present, not voting

CERTIFICATION RECORD

Rosemary Smith
 Secretary to the Council

4/29/83
 Date

Item on Consent Calendar

ACTION & DATE: _____

VOICE VOTE: _____

Recorded vote on request

Absent: _____

ROLL CALL VOTE: — RESULT _____ (/ /)

COUNCIL MEMBER	AYE	NAY	N.V.	A.B.	COUNCIL MEMBER	AYE	NAY	N.V.	A.B.	COUNCIL MEMBER	AYE	NAY	N.V.	A.B.
CHMN. CLARKE					MOORE, JR.					SPAULDING				
CRAWFORD					RAY					WILSON				
JARVIS					ROLARK					WINTER				
KANE					SHACKLETON									
MASON					SMITH, JR.									

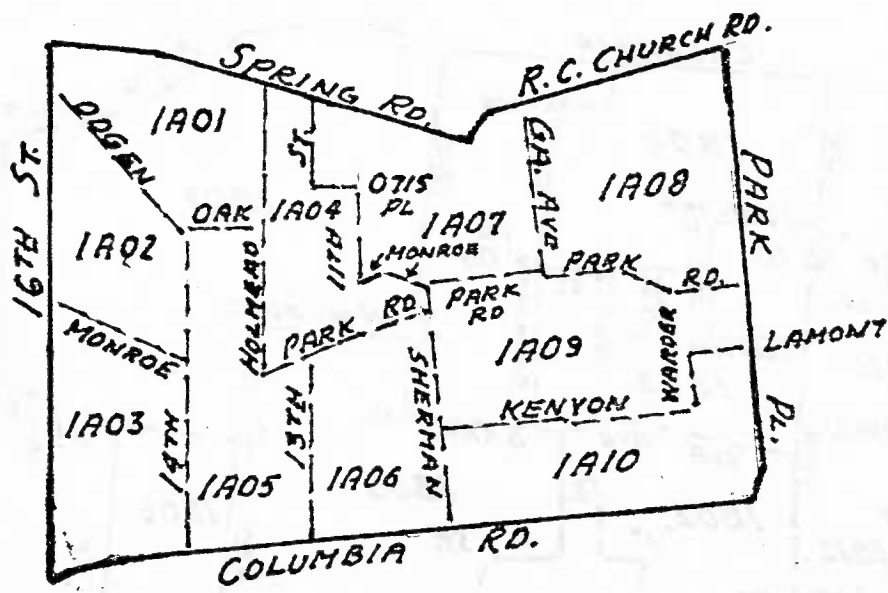
X — Indicates Vote A.B. — Absent N.V. — Present, not voting

CERTIFICATION RECORD

Secretary to the Council

Date

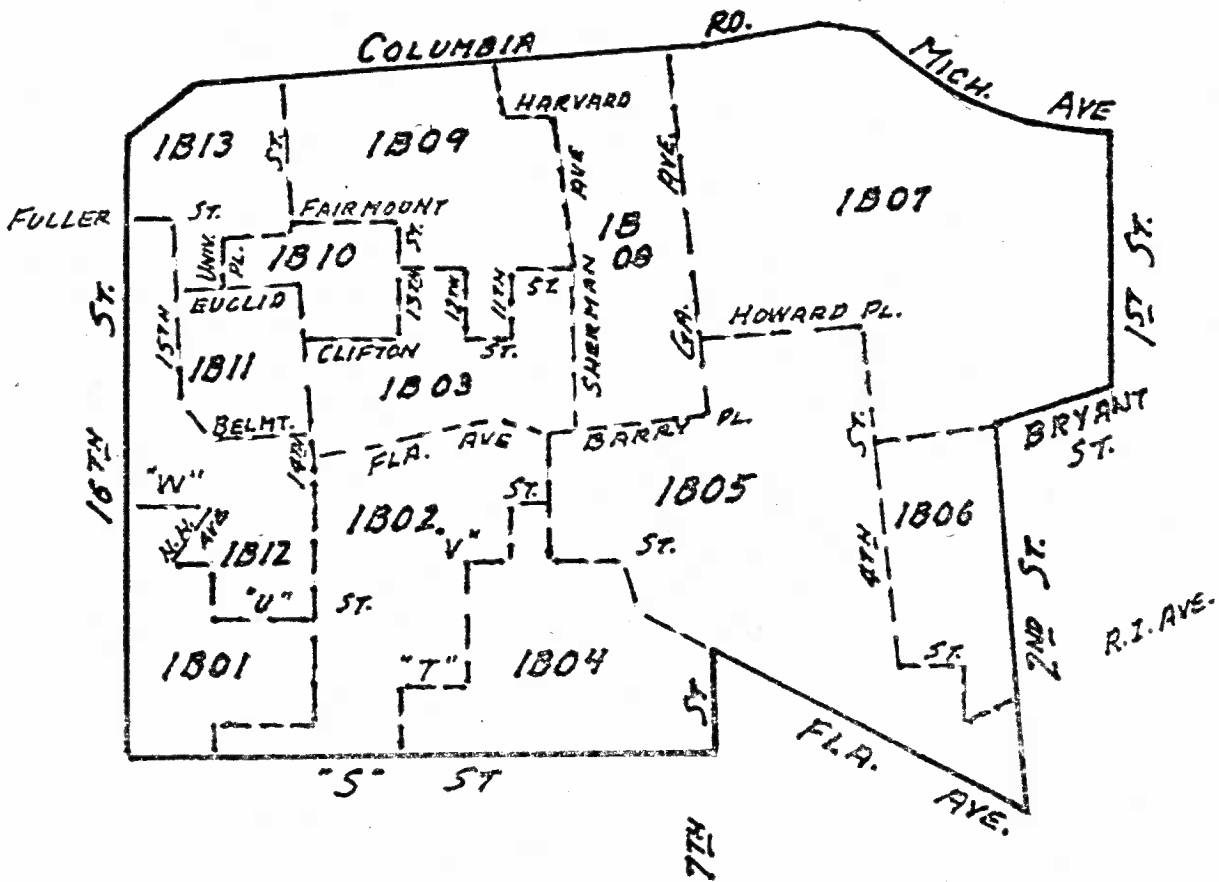
1A
3/83



REV. 4/21/83

D.C. WARD 1 ANC TASK FORCE
ANC / SMD, BOUNDARIES 1A APPROV 3/83
PREP. BY J. SPRINGMANN 4/83
CHECK BY _____

1B
3/83

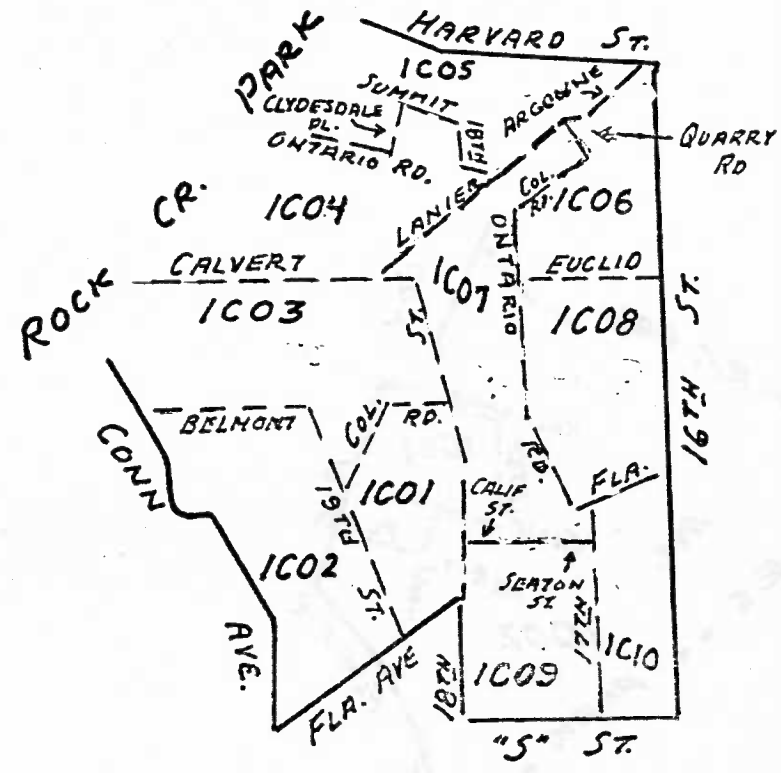


Rev. 4/21/83

D.C. WARD 1 ANC. TASK FORCE
ANC/SMD; 1B BOUNDARIES APPROV 3/83
PREP. BY J. SPRINGMANN 4/83
CHECKED BY _____

1C

3/83

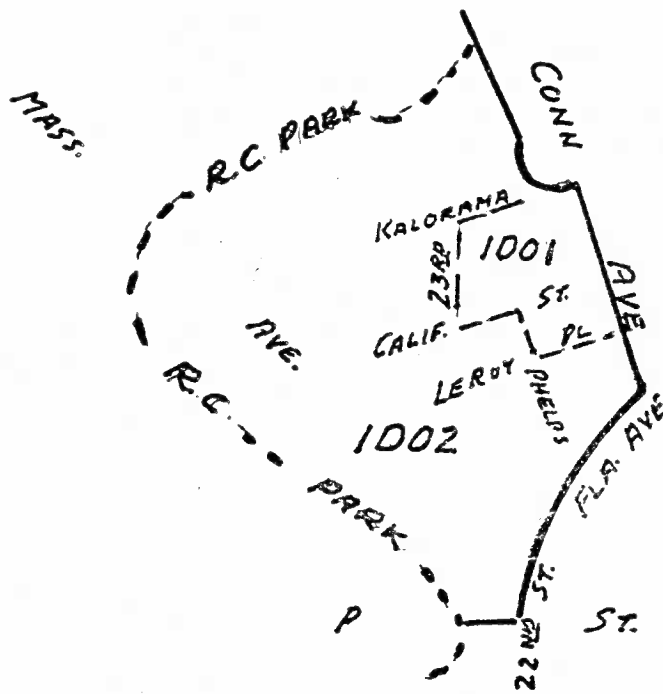


REV. 4/21/83

D.C. WARD. 1 ANC. TASK FORCE
ANC/SMD, 1C BOUNDARIES APPR'D 3/83
PREP. BY: J. SPRINGMANN 4/83
CHECKED BY: _____

10

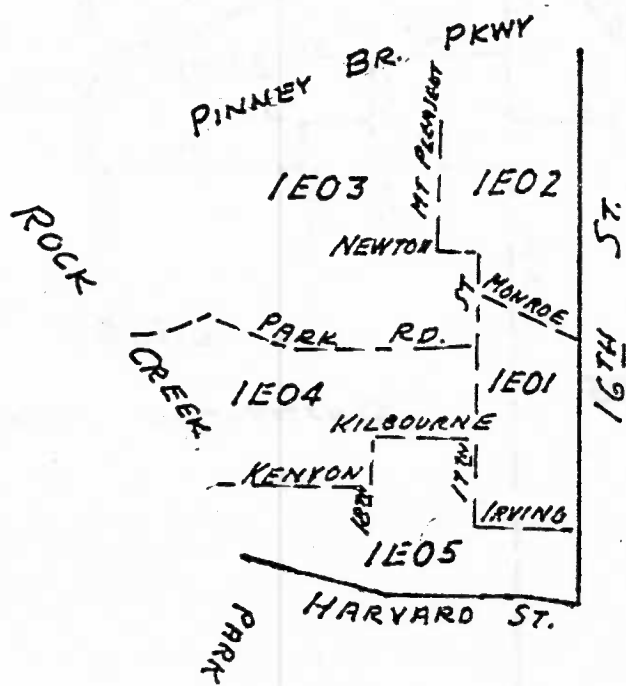
3/83



D.C. WARD 1 ANC TASK FORCE
ANC / SMO₃ BOUNDARIES 10 APPRY'D 3/83
PREP BY J. SPRINGMANN 4/83
CHECK BY _____

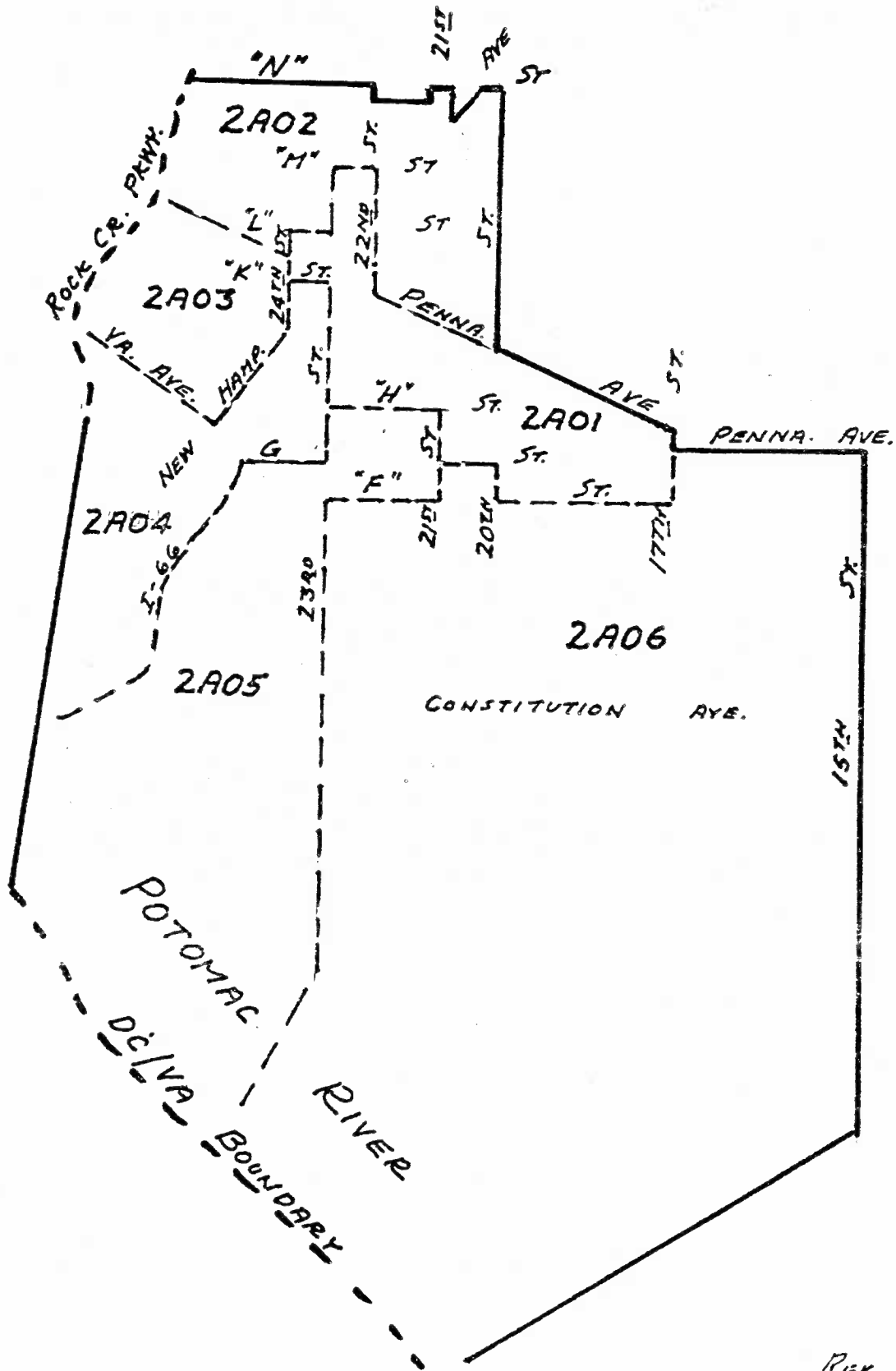
1E

3/83



D. C. WARD 1 ANC TASK FORCE
ANC/SMD, 1E BOUNDARIES APPR'D 3/83
PREP BY J. SPRINGMANN 4/83
CHECK BY _____

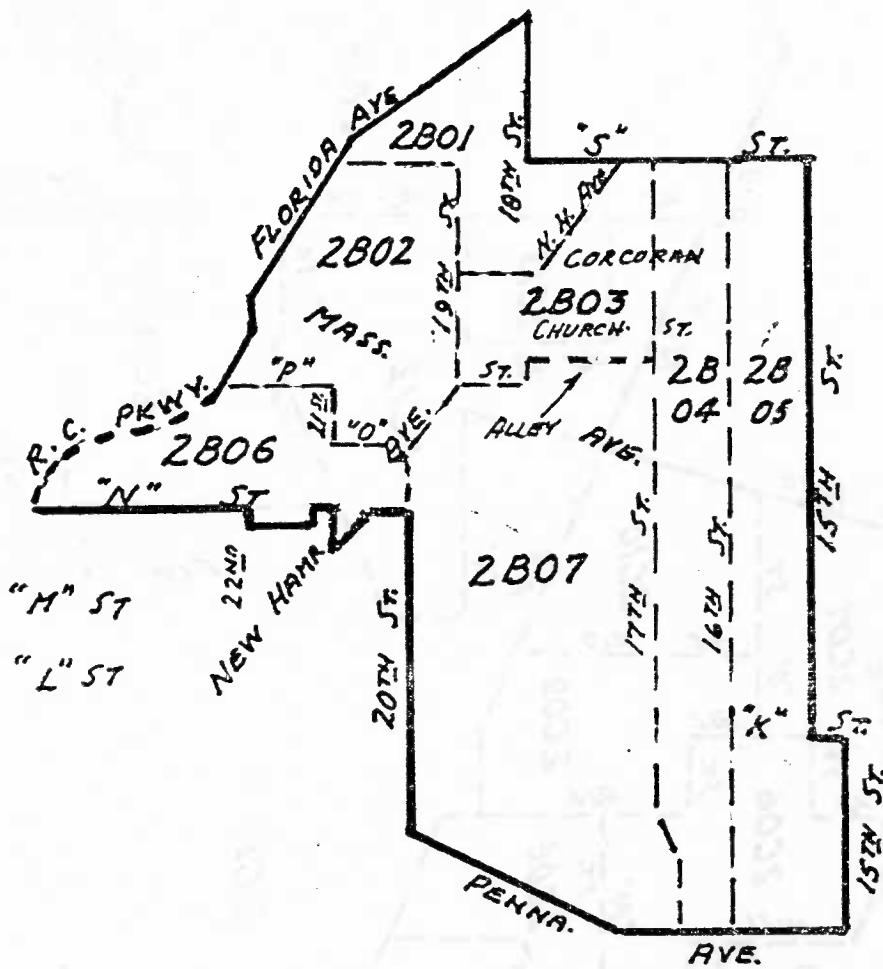
21
3/8



REV. 4/25/83

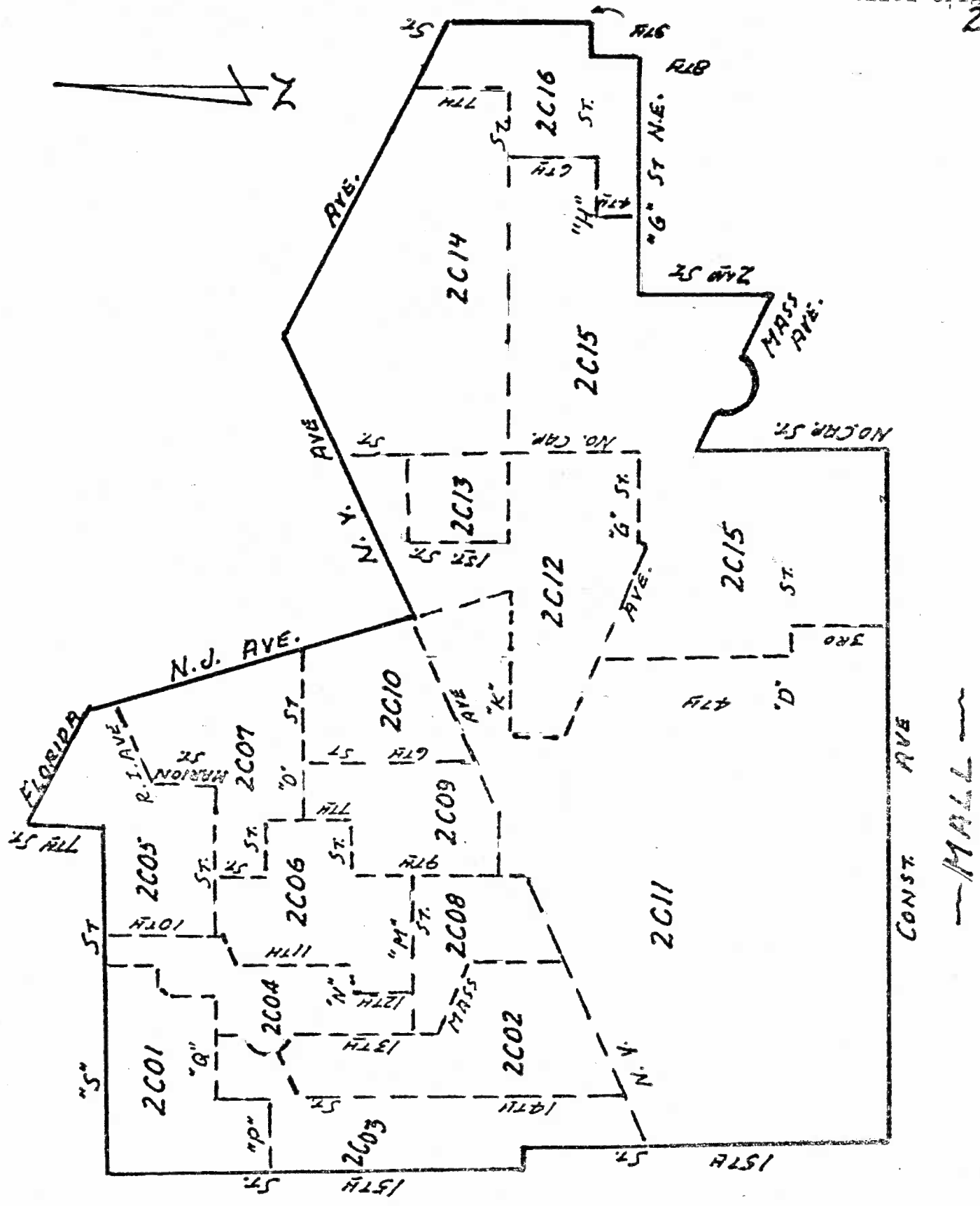
D.C. WARD 2 ANC. TASK FORCE
ANC/SMDs 2A BOUNDARIES APPRV'D 3/83
PREP. BY J. SPRINGMANN 4/83
CHECK BY _____

21
3/6

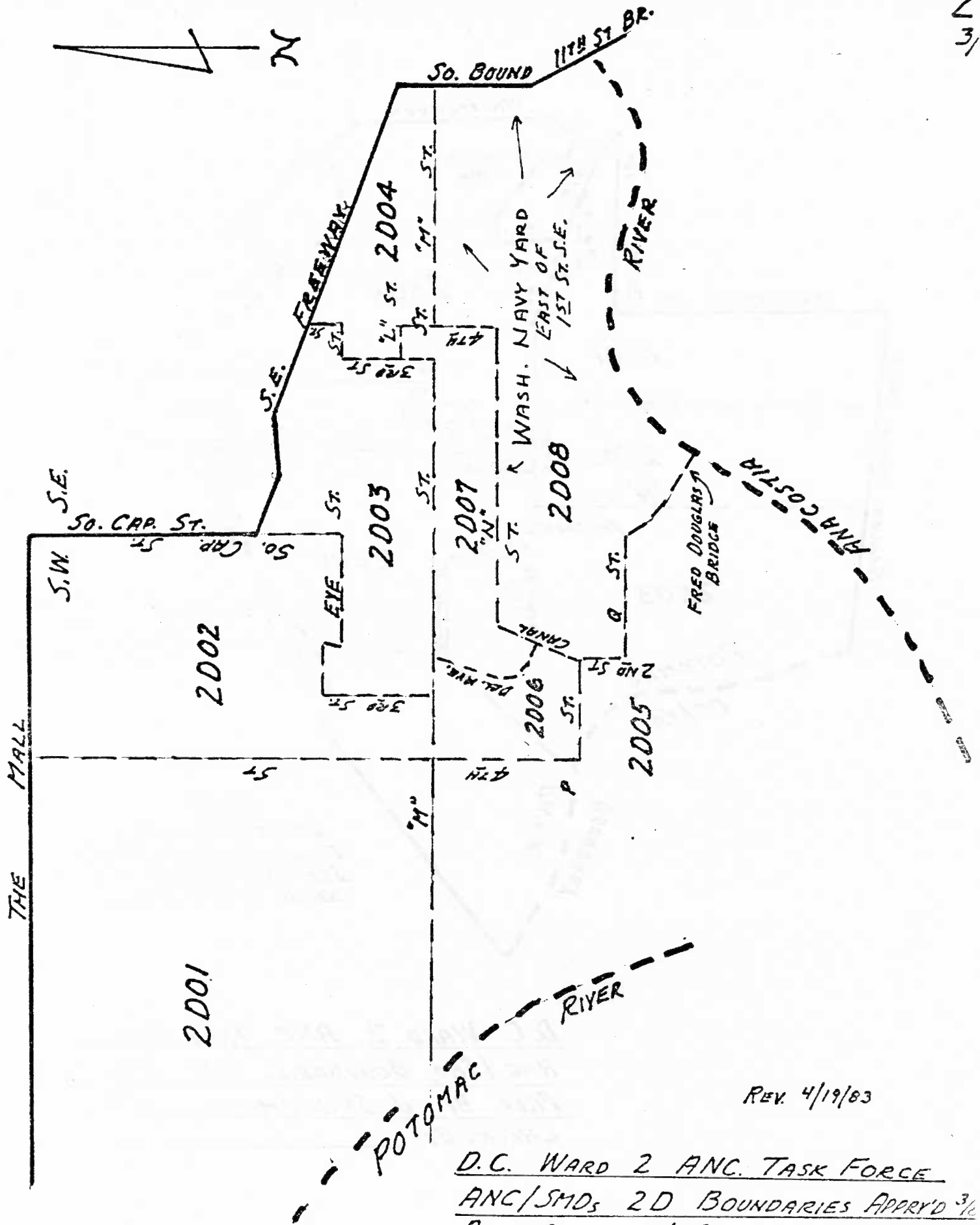


REV. AS OF 4/11/83, 4/2

D.C. WARD 2 ANC. TASK FORCE
ANC/SMDs 2B BOUNDARIES APPRY'D 3/83
PREP. BY J. SPRINGMANN 4/83
CHECK. BY _____



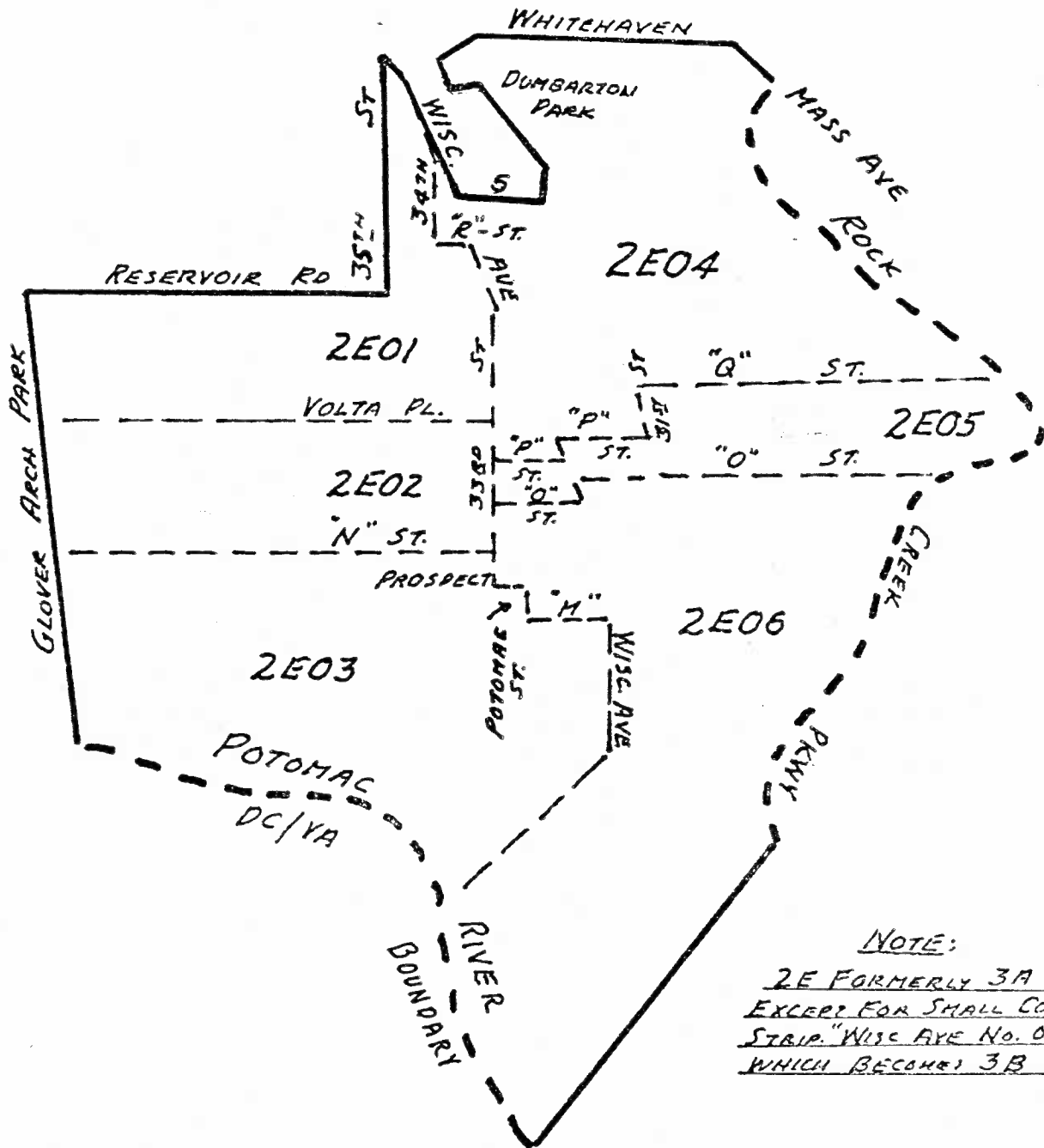
D.C. WARD 2 ANC TASK FORCE
ANC/SMD, 2C BOUNDARIES APPROV'D 3/03
PREP. BY: J. SPRINGMANN 4/03
CHECK BY: _____



REV. 4/19/83

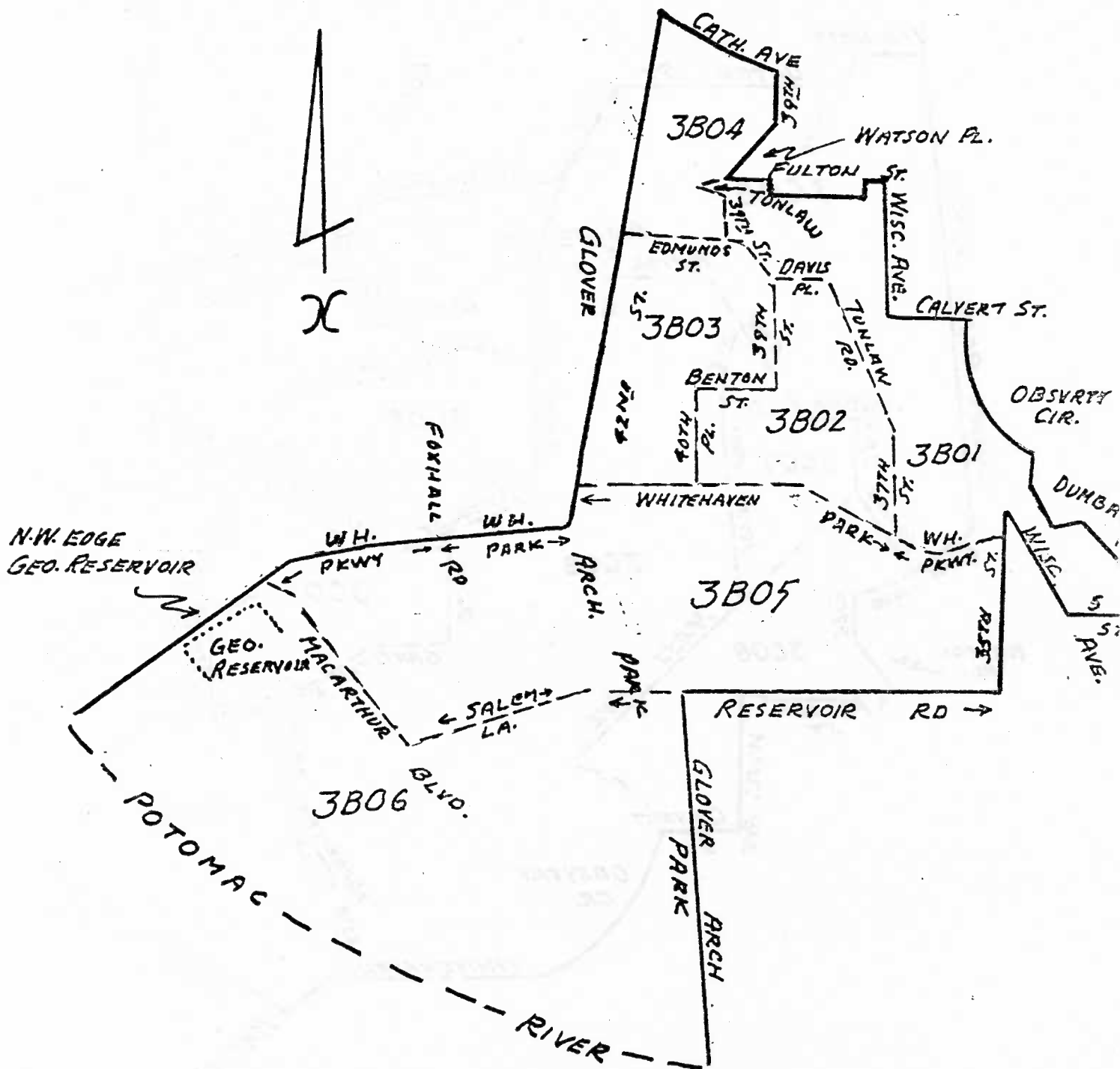
D.C. WARD 2 ANC. TASK FORCE
ANC/SMDs 2D BOUNDARIES APPRY'D 3/83
PREP. BY J. SPRINGMANN 4/83
CHECK. BY _____

2
3/



NOTE:
2E FORMERLY 3A
EXCEPT FOR SMALL COMM.
STRIP "MISC AVE NO. OF "5" ST."
WHICH BECAME 3B

D.C. WARD 2 ANC TASK FORCE
ANC /SMD_s BOUNDARIES 2E APPR'D 3/83
PREP. BY J. SPRINGMANN 4/83
CHECK. BY _____

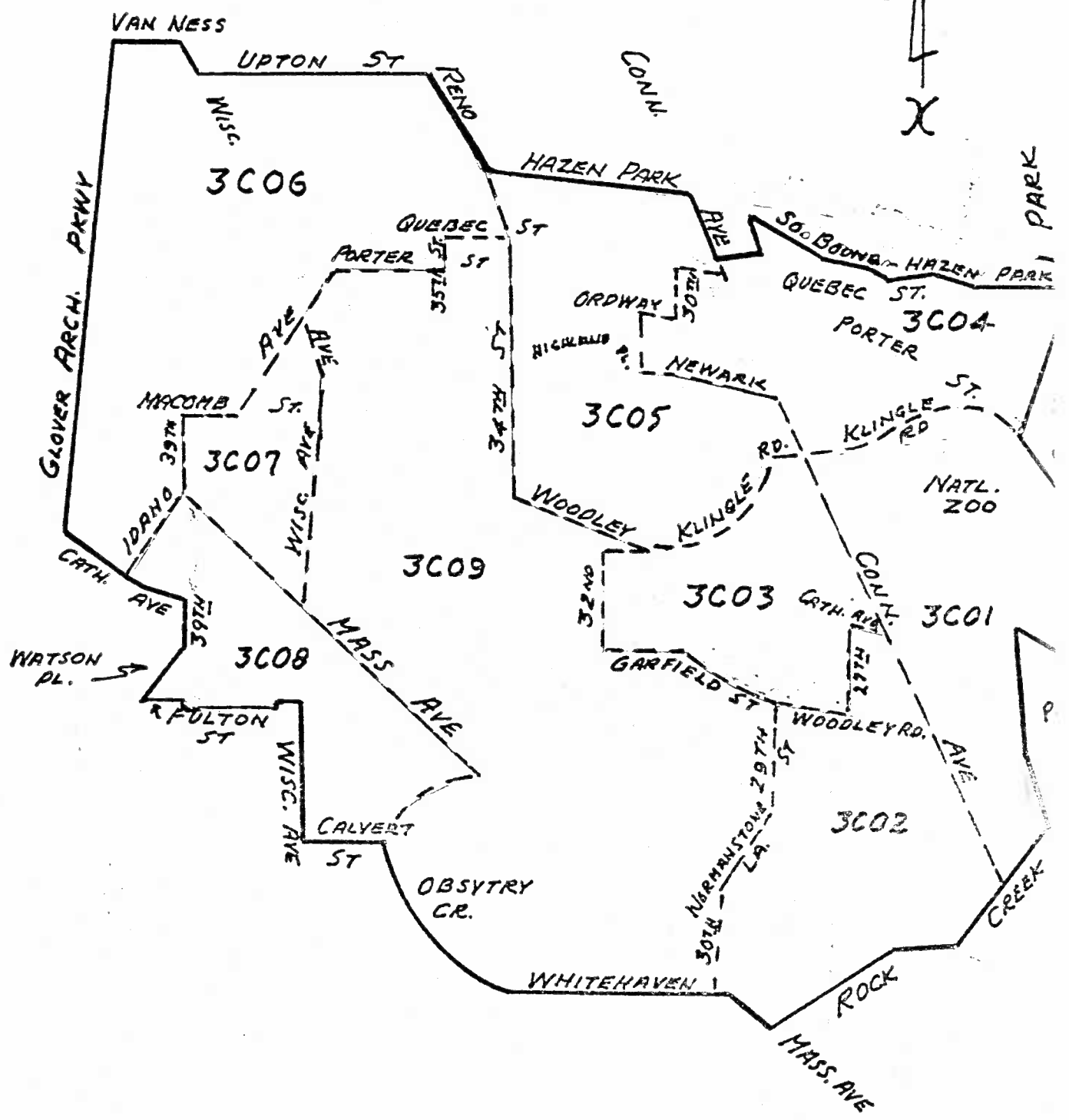


D.C. WARD 3 ANC TASK FORCE

ANC-3B BOUNDARIES APPROV'D 2/24/83

SMDs 3B " " 3/2/83

3 PREP. BY J. SPRINGMANN 3/83

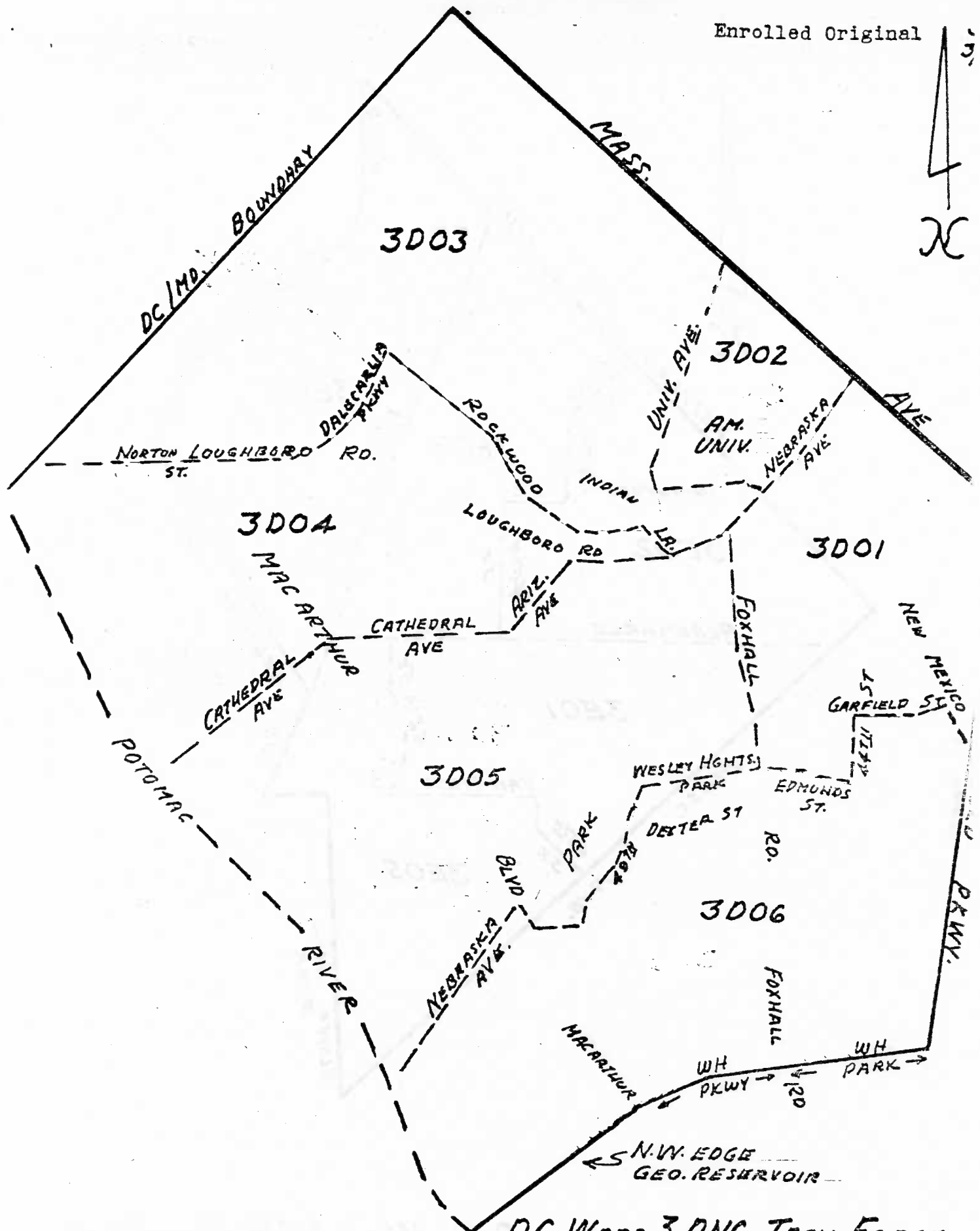


D.C. WARD 3 ANC TASK FORCE

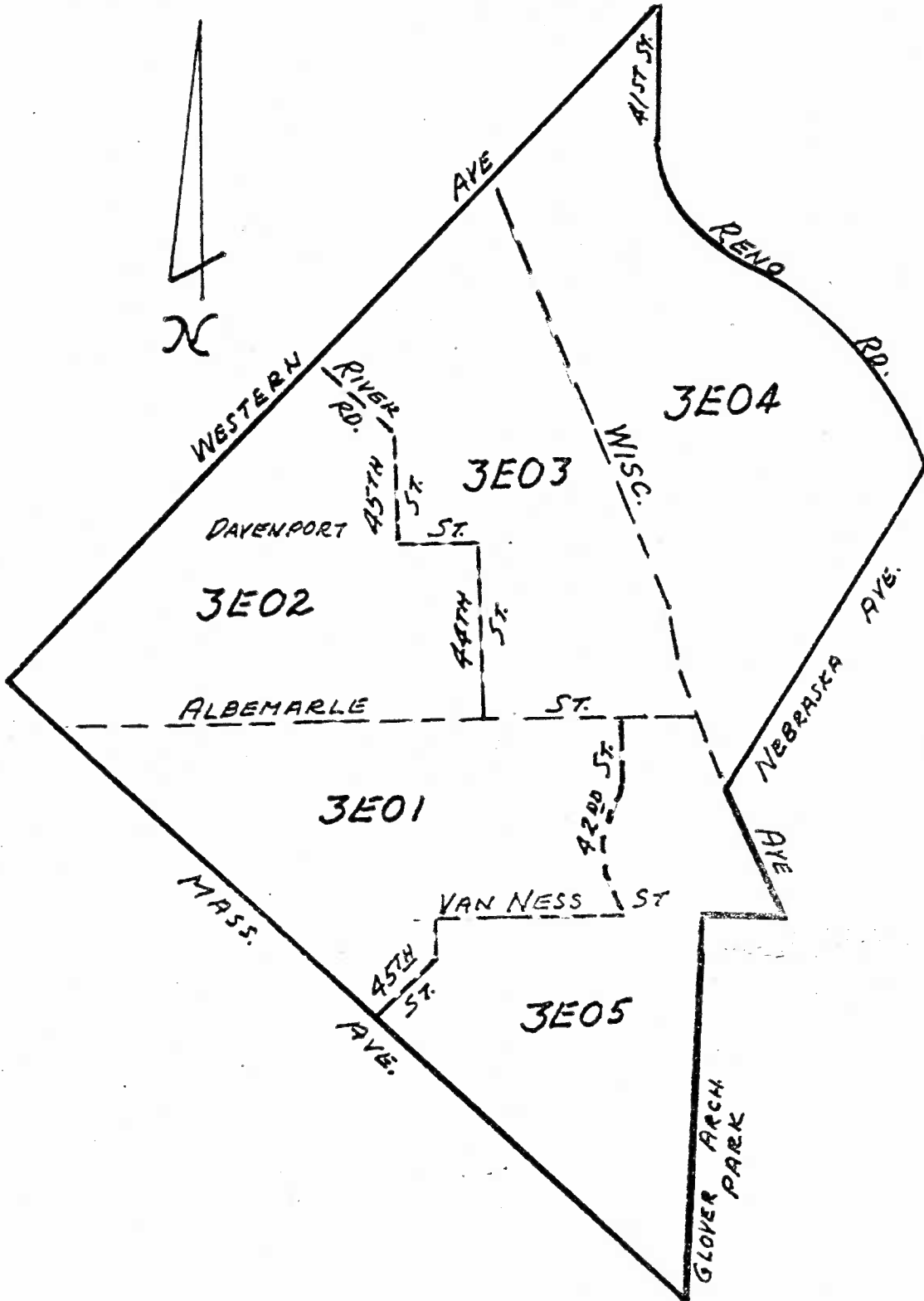
ANC-3C BOUNDARIES APPRVD 2/24/83

SMD, 3C " " 3/2/83

4 PREP: BY J. SPRINGMANN 3/83



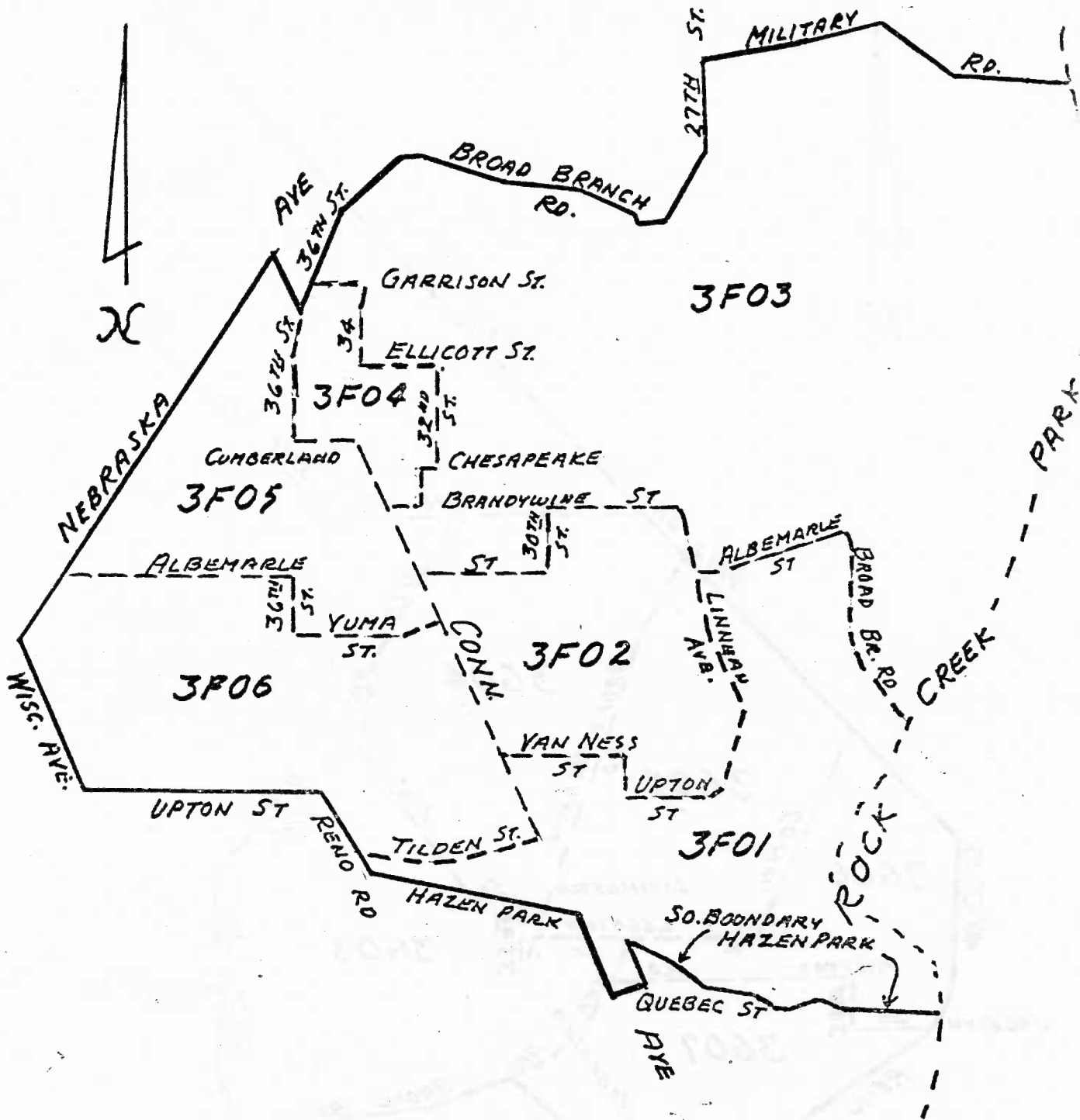
D.C. WARD 3 ANC TASK FORCE
ANC. - 3D BOUNDARIES APPRV'D 2/24/83
SMD, 3D " " 3/2/83



D. C. WARD 3 ANC TASK FORCE

ANC-3E BOUNDARIES APPRV'D 3/24/83

SMD-3E 3/2/83

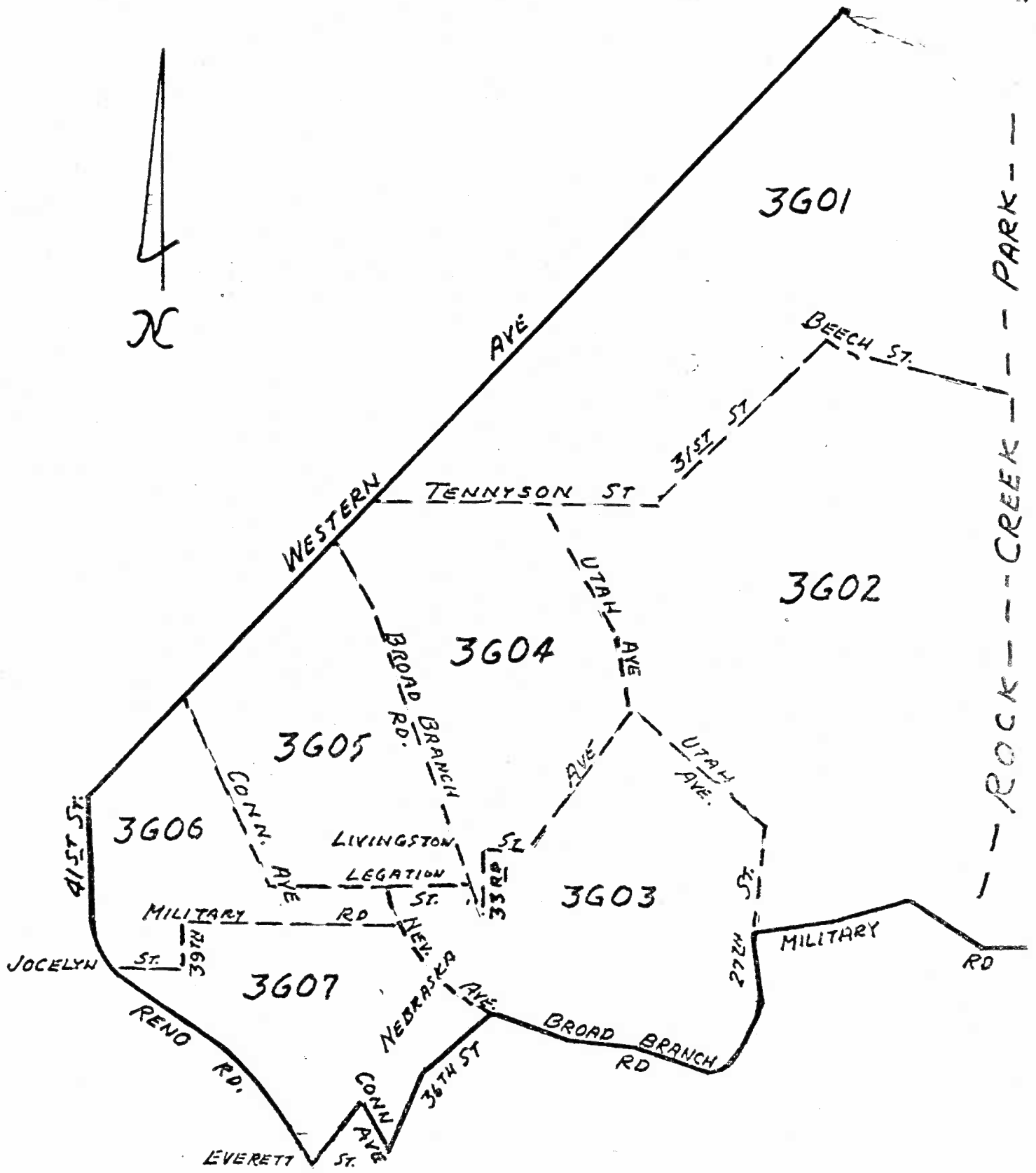


D.C. WARD 3 ANC TASK FORCE

ANC-3F BOUNDARIES APPR'D 2/24/83

SMDs 3F " 3/2/83

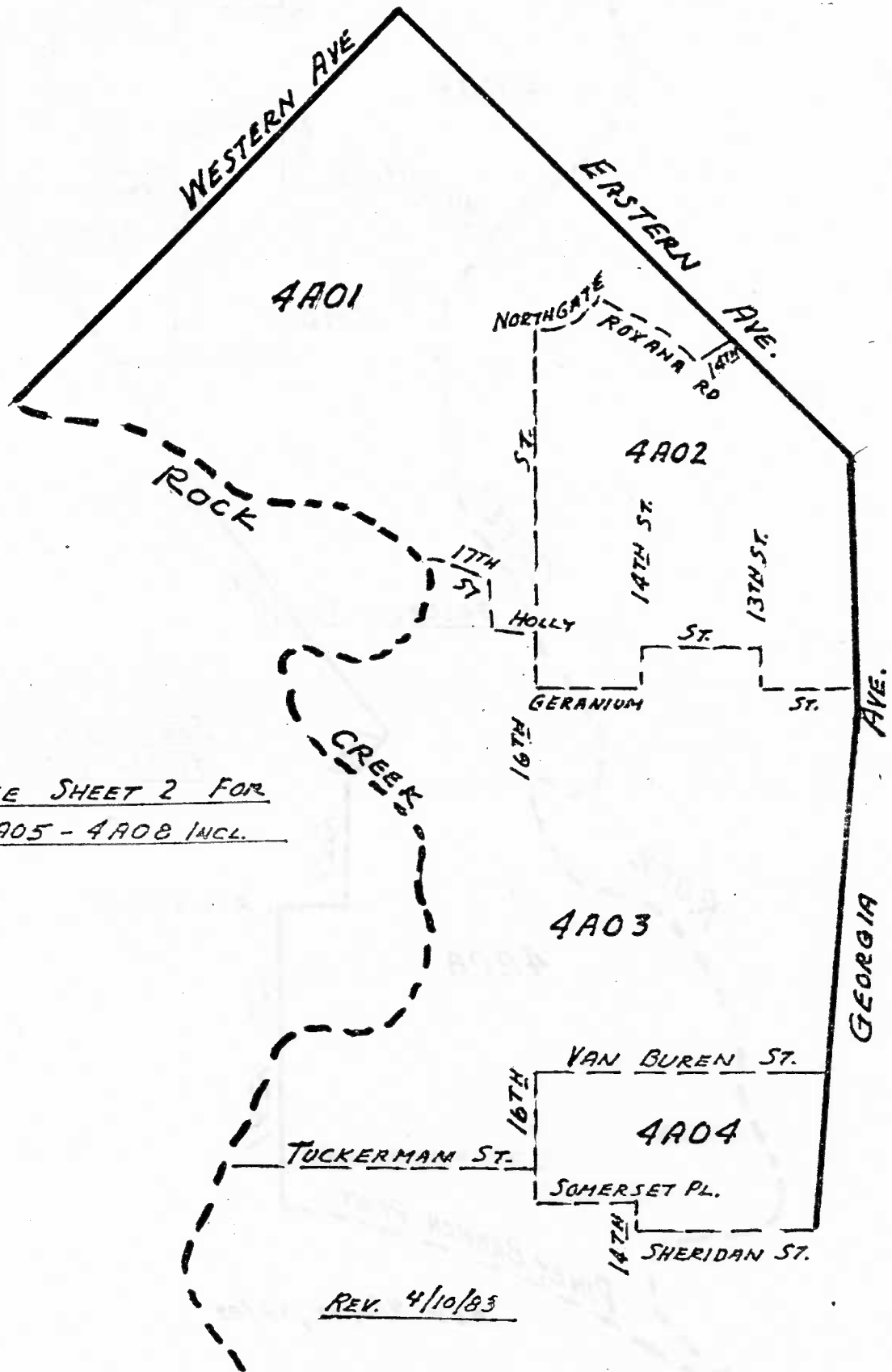
7 PREP BY: J. SPRINGMANN 3/83



D. C. WARD 3 ANC TASK FORCE

ANC-3G BOUNDARIES APPROV'D 2/24/83

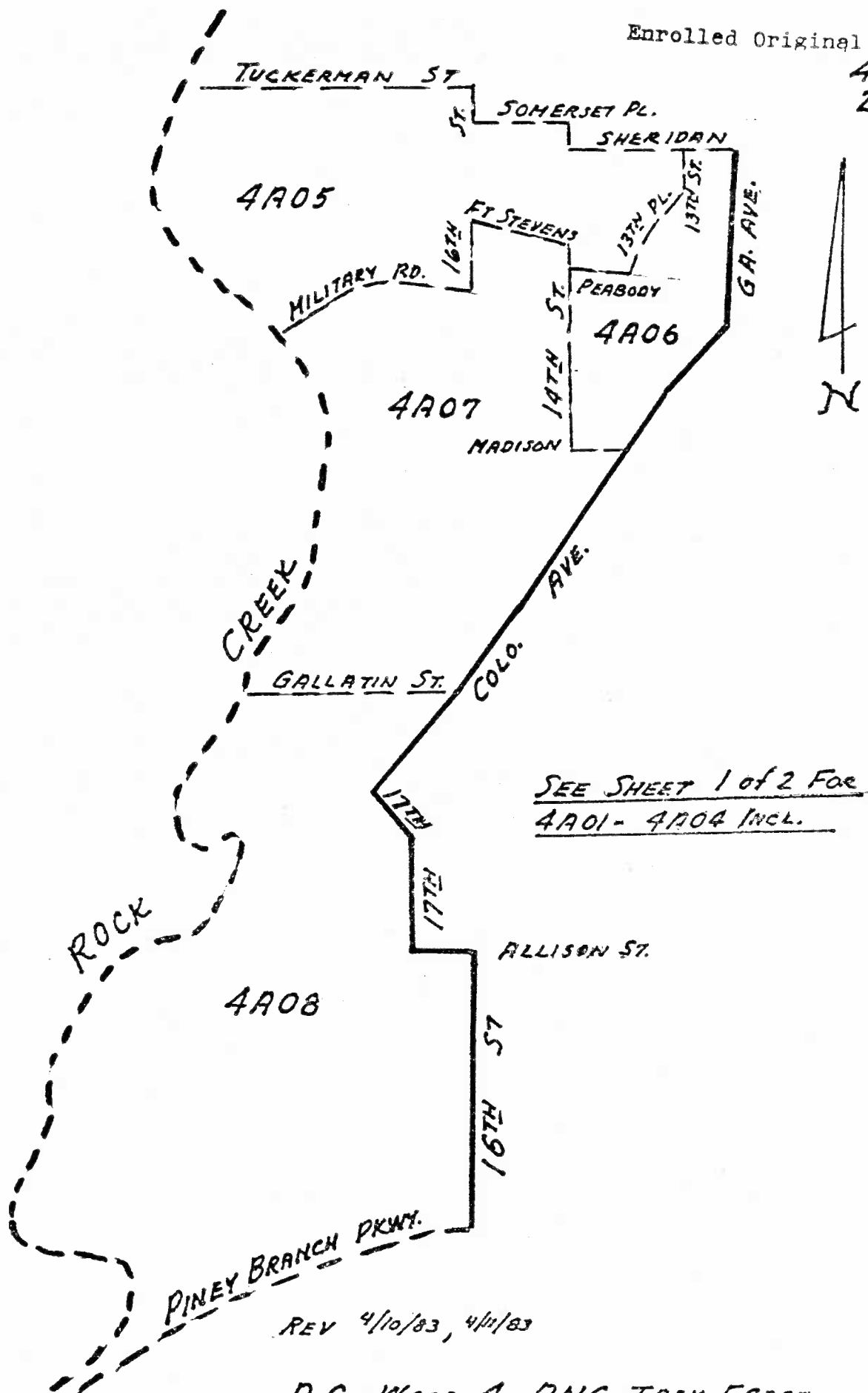
SMDs 3G " " 3/2/83



SEE SHEET 2 FOR
4A05 - 4A08 INCL.

REV. 4/10/83

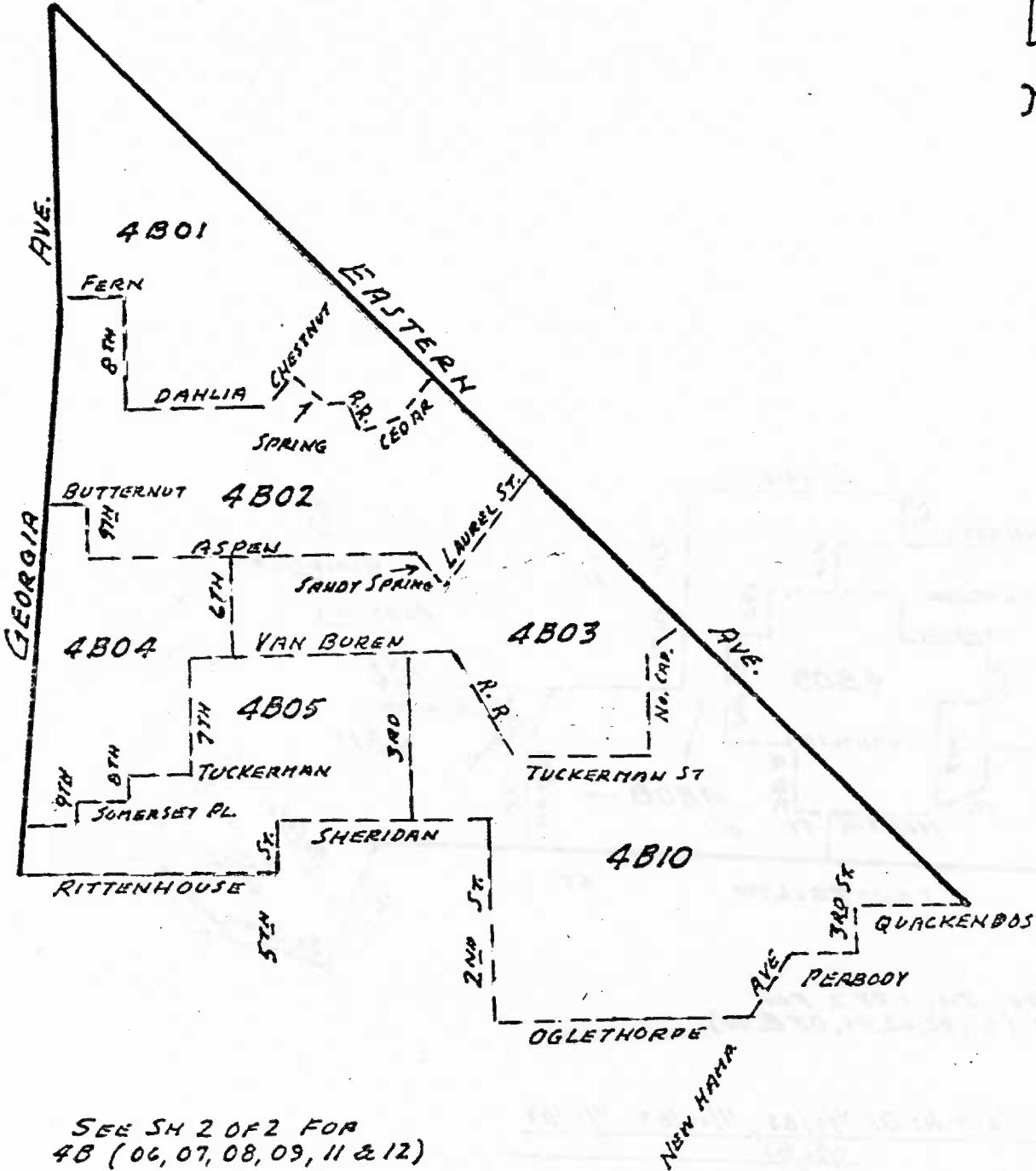
D. C. WARD & ANC TASK FORCE
ANC/SMD, 4A BOUNDARIES APPRY'D 3/0.
PREP BY: J. SPRINGMANN 4/83
CHECK BY: _____



SEE SHEET 1 of 2 For
4A01 - 4A04 INCL.

REV 4/10/83, 4/11/83

D.C. WARD 4 ANC TASK FORCE
ANC/SMDs 4A BOUNDARIES APPR'D 3/83
PREP. BY: J. SPRINGMANN 4/83
CHECK BY: _____

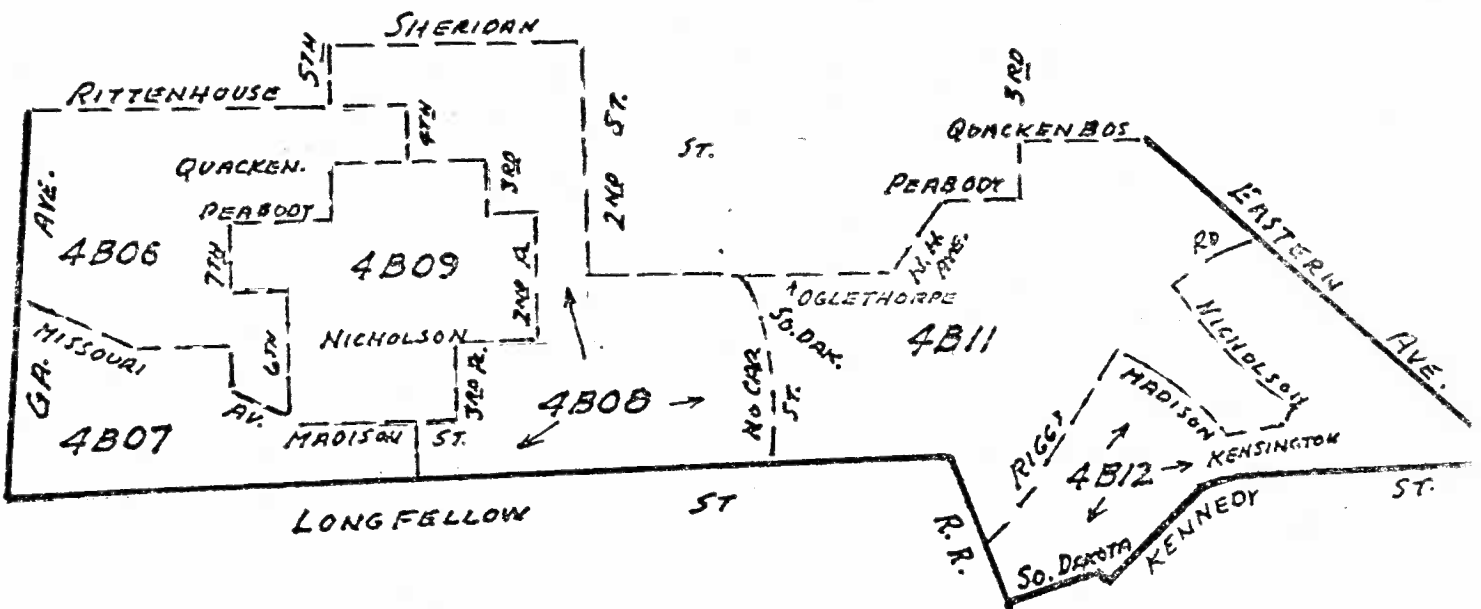


SEE SH 2 OF 2 FOR
4B (06, 07, 08, 09, 11 & 12)

REV COPY AS OF 4/9/83, 4/21/83, 4/24/83

D.C. WARD 4 ANC TASK FORCE
ANC/SHD, AB BOUNDARIES APPR'D. 3/83
PREP. BY: J. SPRINGMANN 4/83
CHECK BY: _____

4L
SH 2
3/1



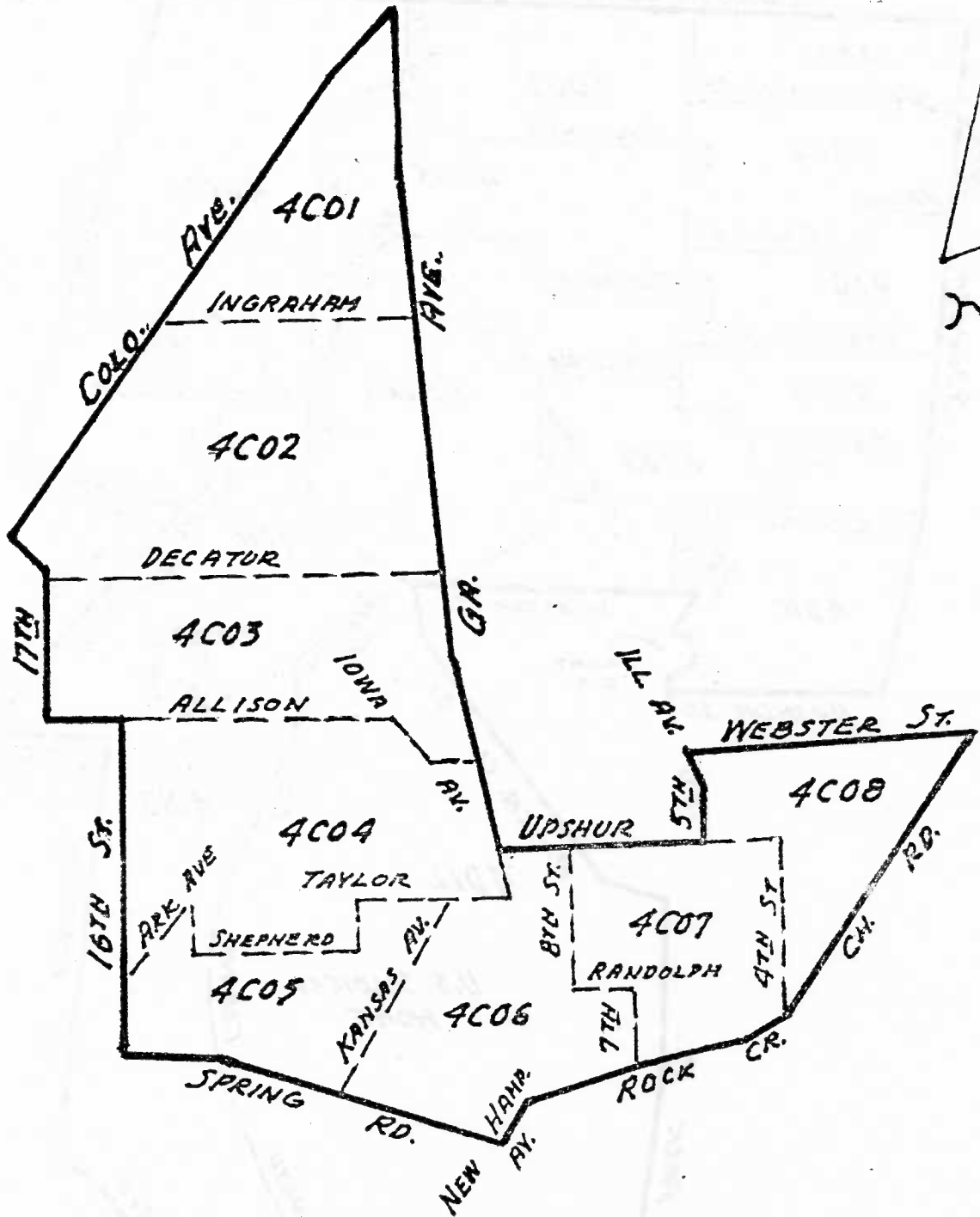
SEE SH. 1 OF 2 FOR
4B (01, 02, 03, 04, 05 & 10)

REV COPY AS OF 4/9/03, 4/20/03 4/21/03
4/26/03

D.C. WARD 4 ANC TASK FORCE
ANC/SMD, 4B BOUNDARIES APPROVD 3/03
PREP BY: J. SPRINGMANN 4/03
CHECK BY: _____

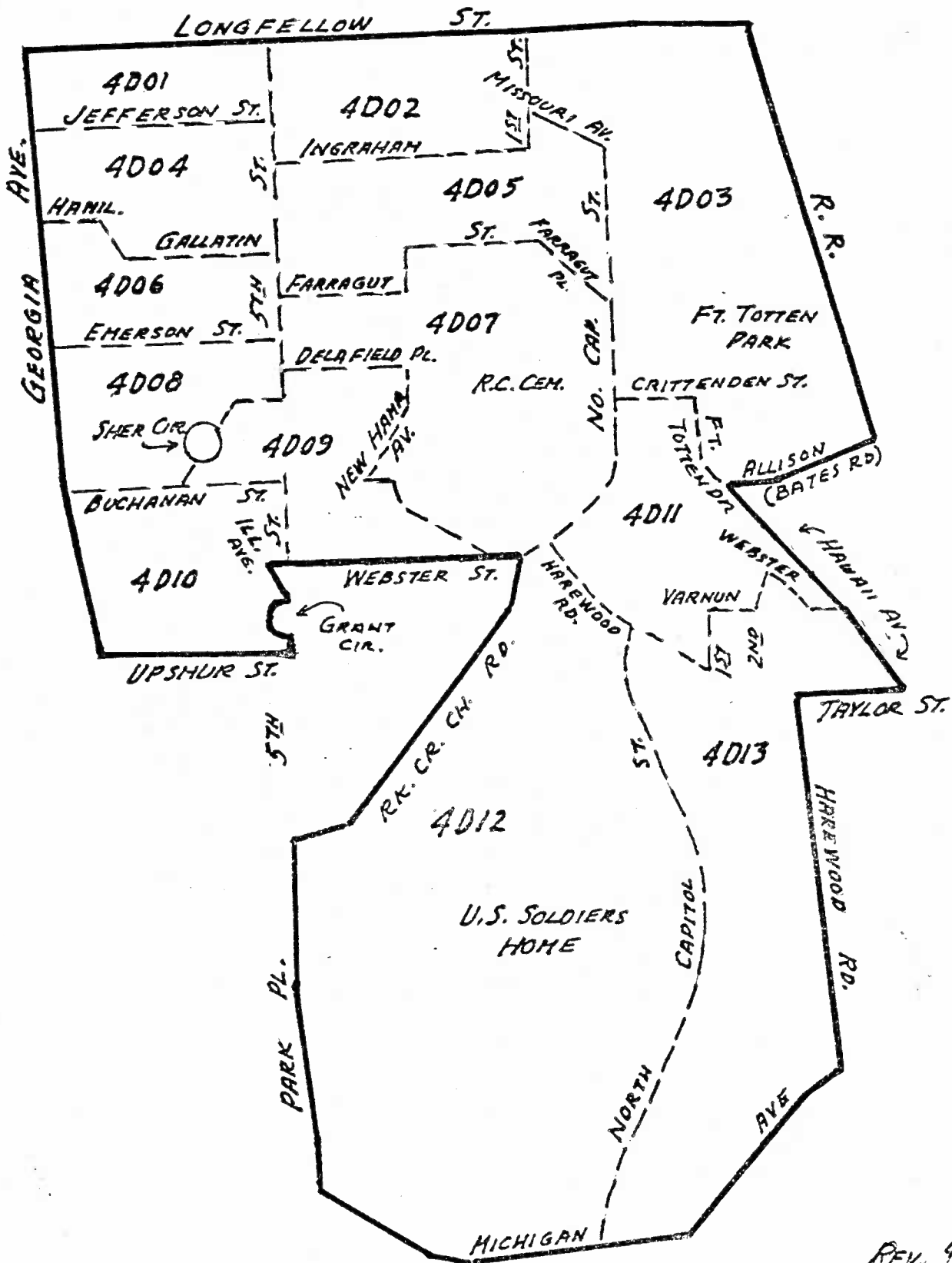
4C

3/83



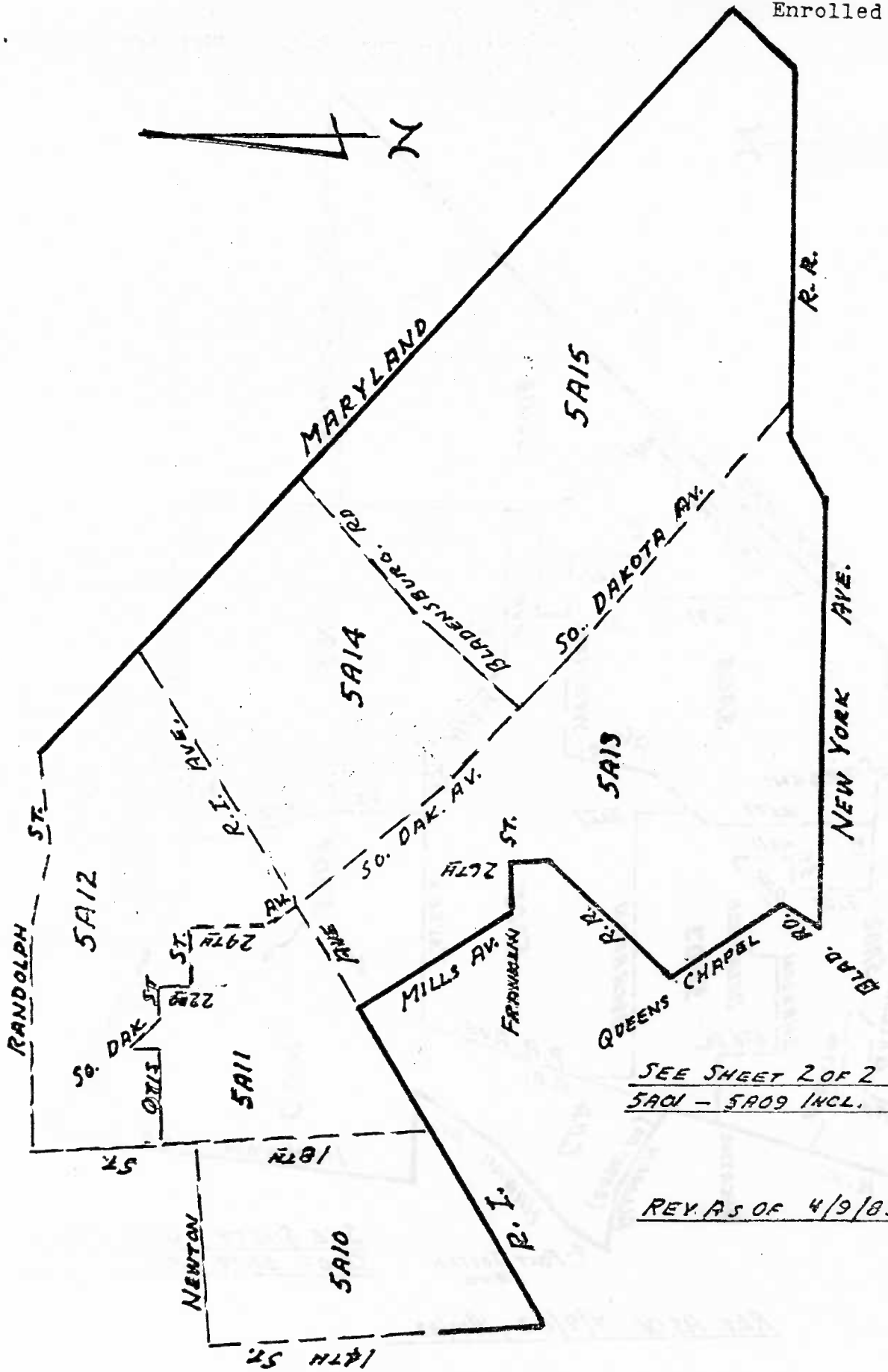
REV. 4/10/83, 4/20/83

D.C. WARD 4 ANC TASK FORCE
ANC/SHD, 4C BOUNDARIES APPR'D 3/83
PREP. BY: J. SPRINGMANN 4/83
CHECK BY: _____



REV. 4/10/83

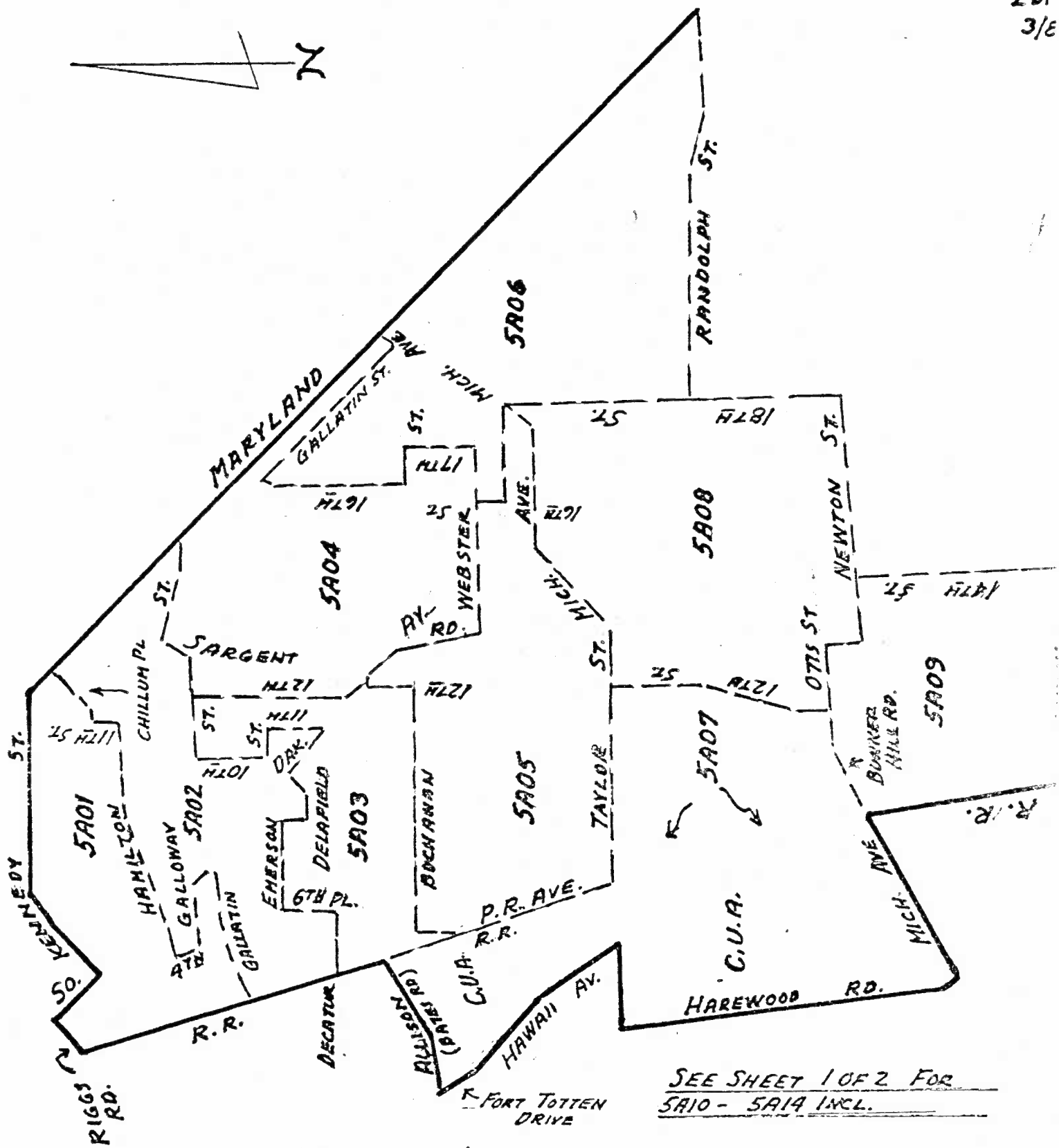
D.C. WARD 4 ANC TASK FORCE
ANC/SMD, 4-D BOUNDARIES APPRO'D 3/83
PREP BY: J. SPRINGMANN 4/83
CHECK BY _____



SEE SHEET 2 OF 2 FOR
5A01 - 5A09 INCL.

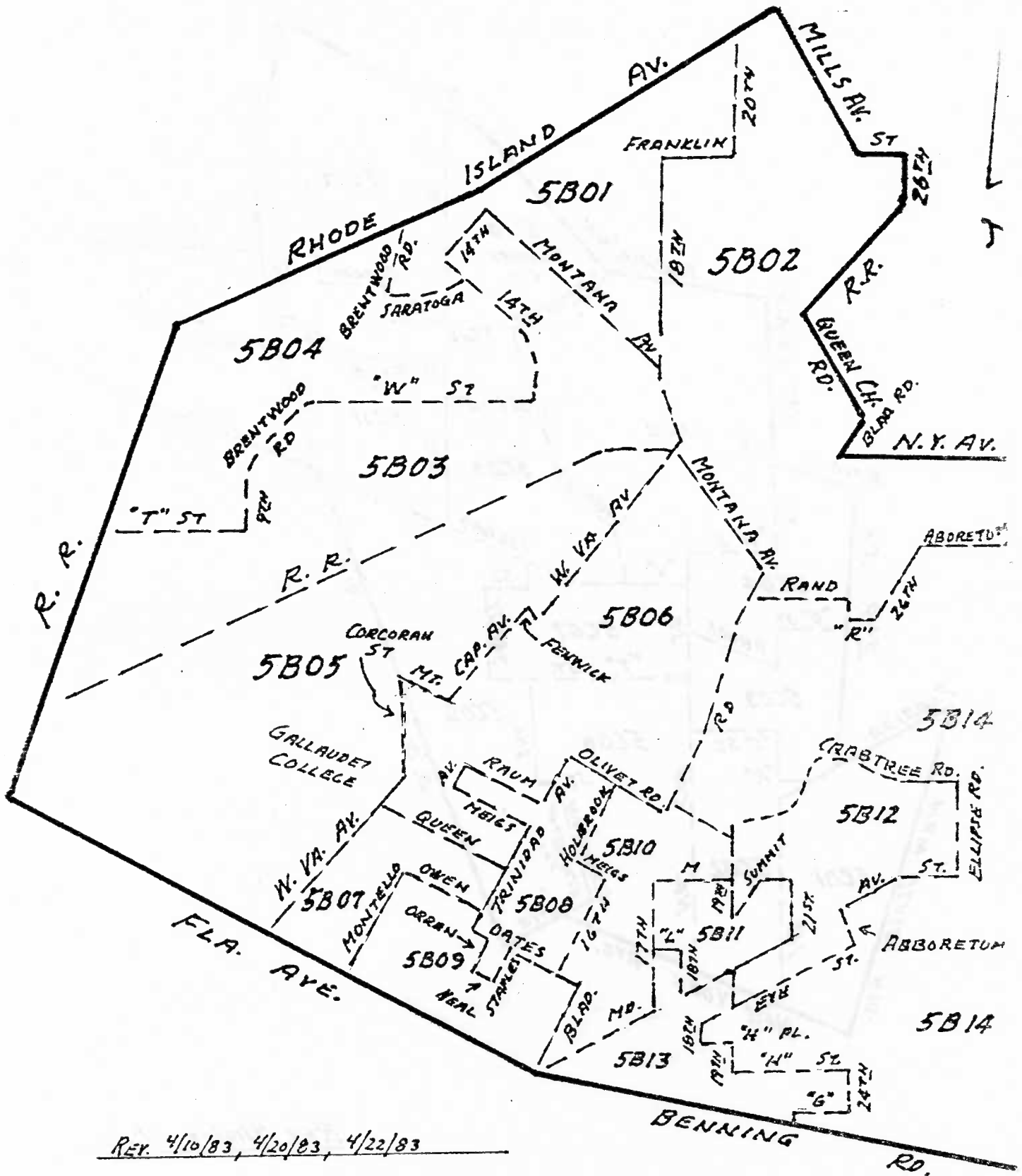
REV AS OF 4/9/83, 4/20/83, 4/2

D.C. WARD 5 ANC TASK FORCE
ANC/SHD, 5A BOUNDARIES APPROVD 3/83
PREP BY: J. SPRINGMANN 4/83
CHECK BY: _____



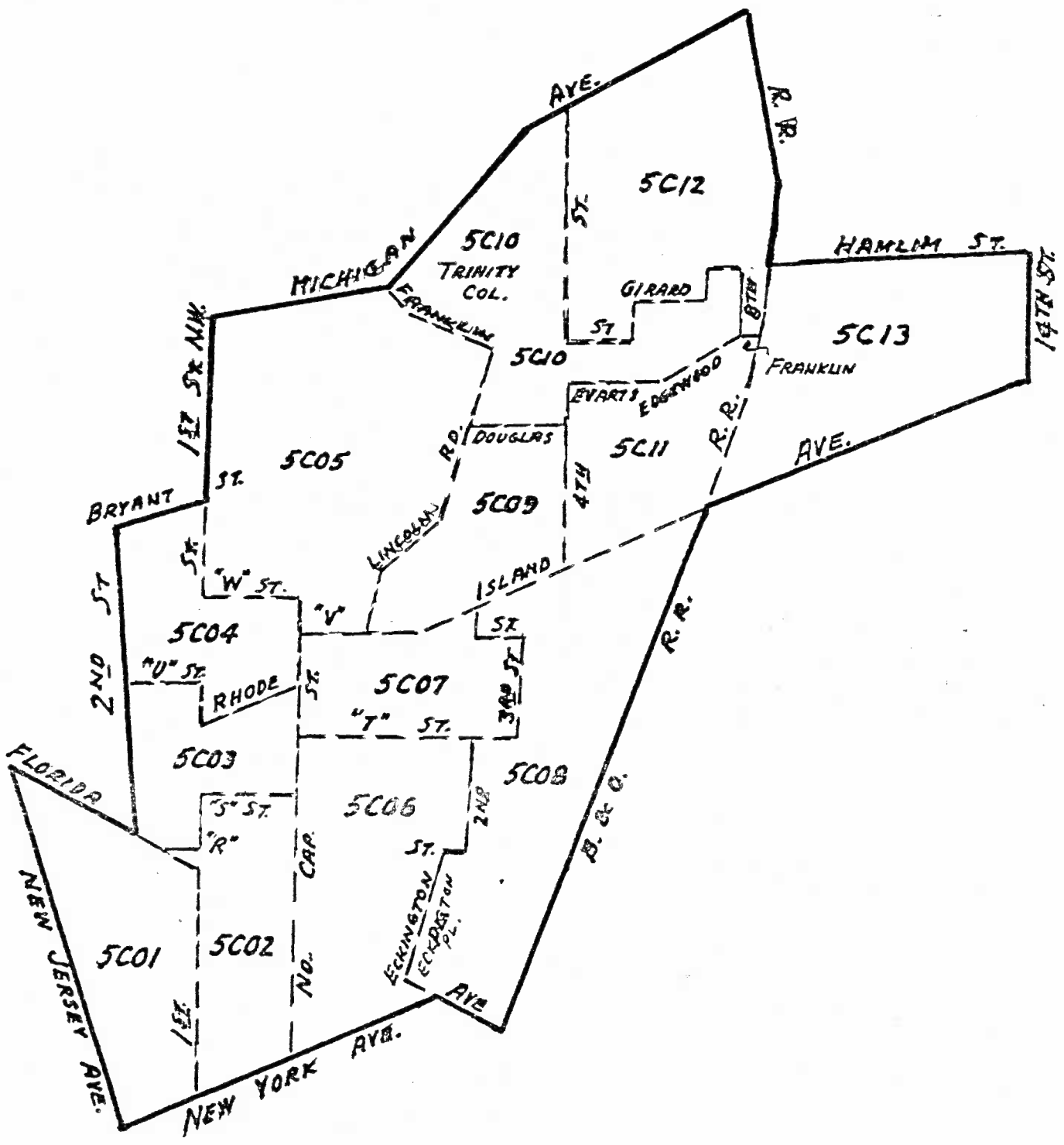
REV. AS OF 4/9/83, 4/20/83

D.C. WARD 5 ANC. TASK FORCE
 ANC/SMD, 5A BOUNDARIES APPROV'D 3/8
 PREP. BY: J. SPRINGMANN 4/83
 CHECK BY:



REV. 4/10/83, 4/20/83, 4/22/83

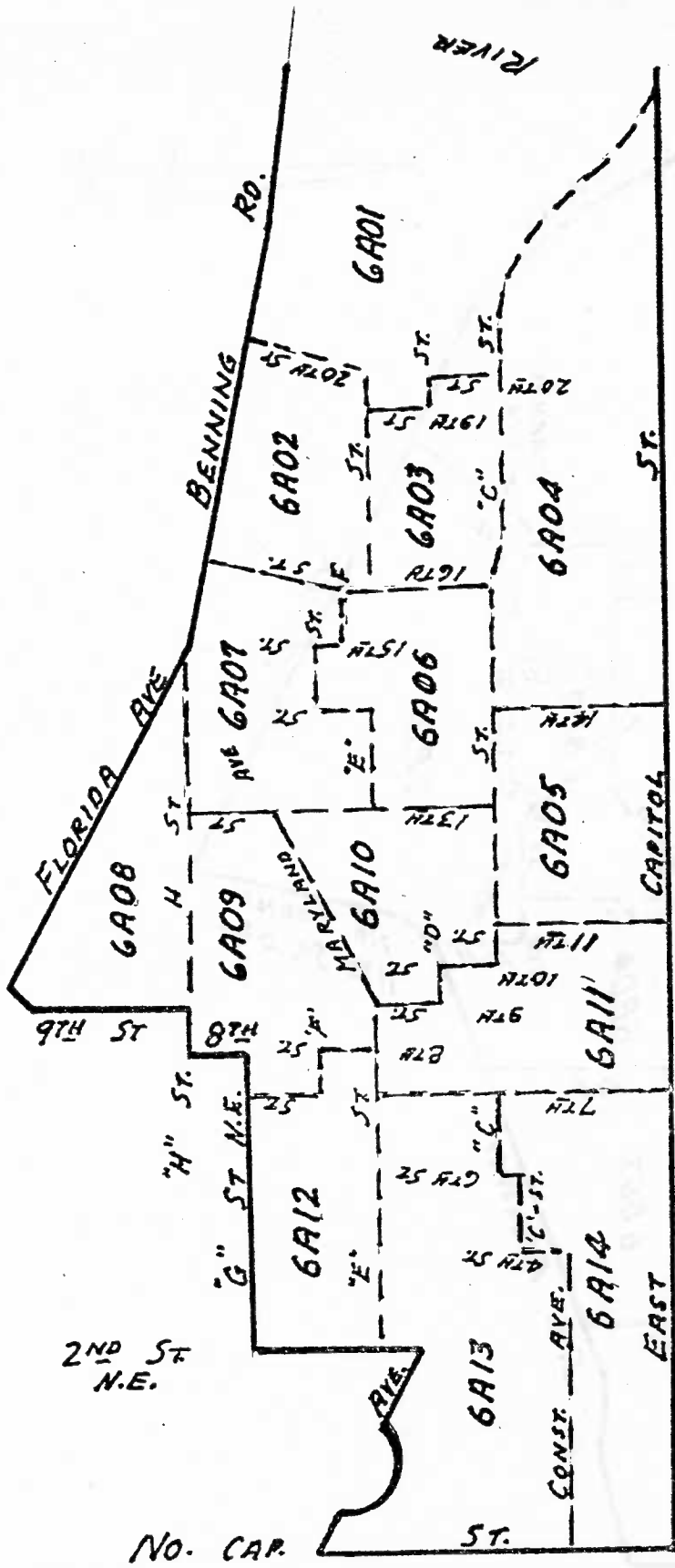
D.C. WARD 5 ANC TASK FORCE
ANC/SMD; 5B BOUNDARIES APR 83
PREP. BY: J. SPRINGMANN 4/83
CHECK. BY: _____



REV. 4/10/03, 4/20/03

D.C. WARD 5 ANC TASK FORCE
ANC/SMD, 5C BOUNDARIES APPR'D 3/83
PREP. BY: J. SPRINGMANN 4/83
CHECK BY:

6A
3/83



2ND ST
N.E.

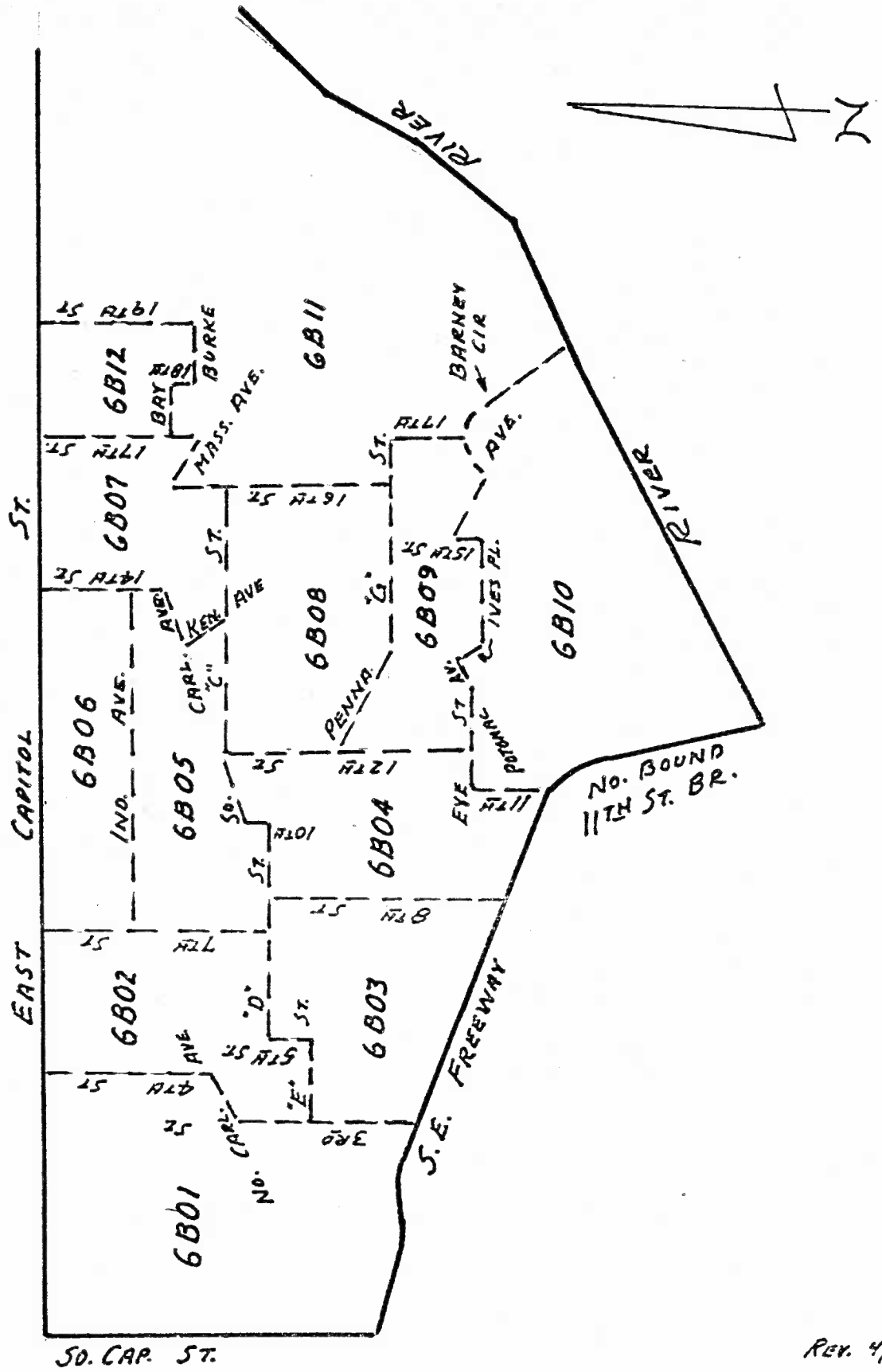
NO. CAP.

MASS

Rev. 4/19/83

D.C. WARD 6 ANC TASK FORCE
 ANC/SMD, 6A BOUNDARIES APPRVD 3/83
 PREP BY: J. SPRINGMANN 4/83
 CHECK BY:

6B
3/83



SO. CAP. ST.

Rev. 4/19/83

D.C. WARD 6 ANC TASK FORCE
ANC/SMDs 6B BOUNDARIES APPROVD 3/83
PREP BY: J. SPRINGMANN 4/83
CHECK BY:

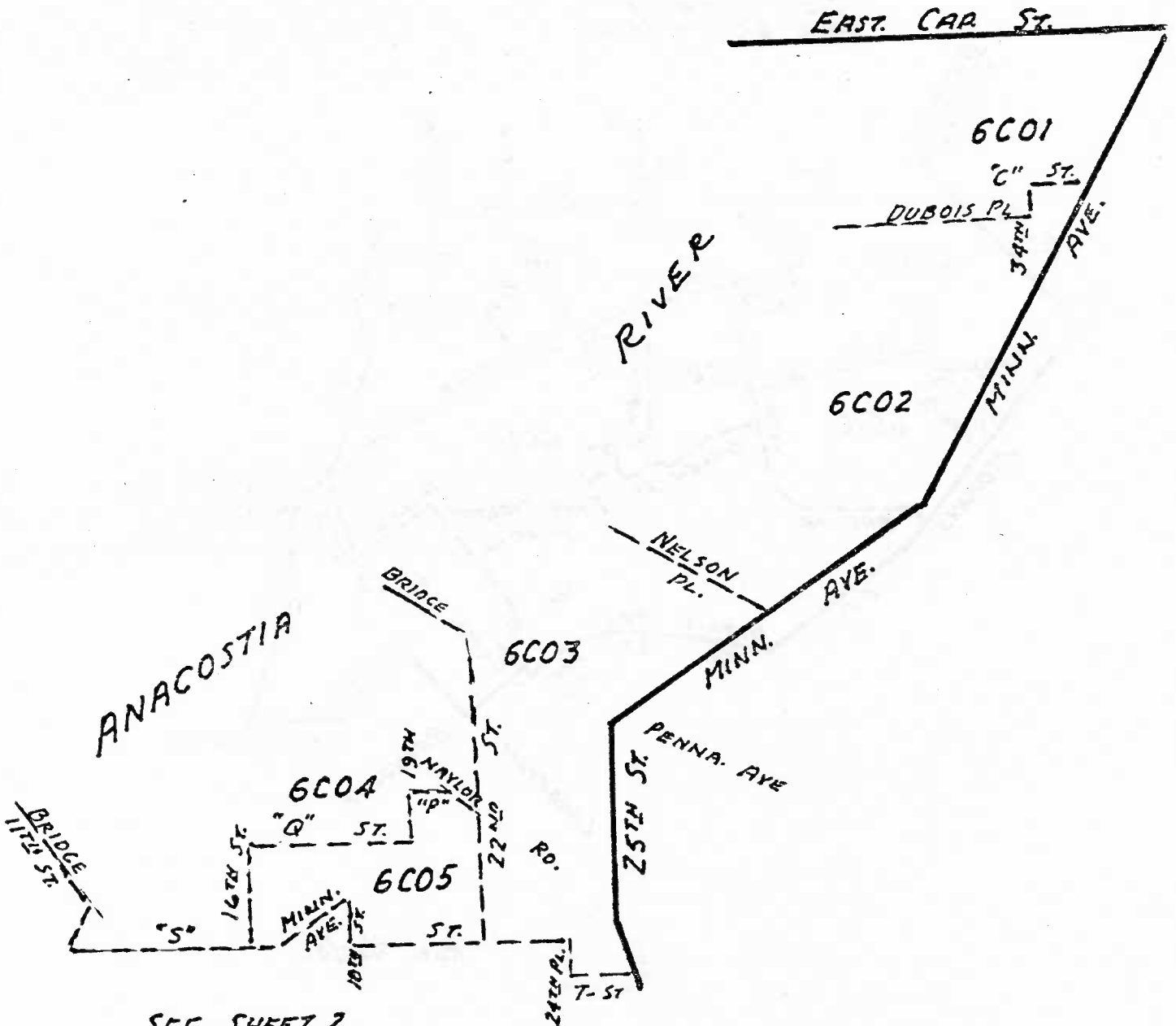
Enrolled Origin

6C

3/83

SH-D OF

N



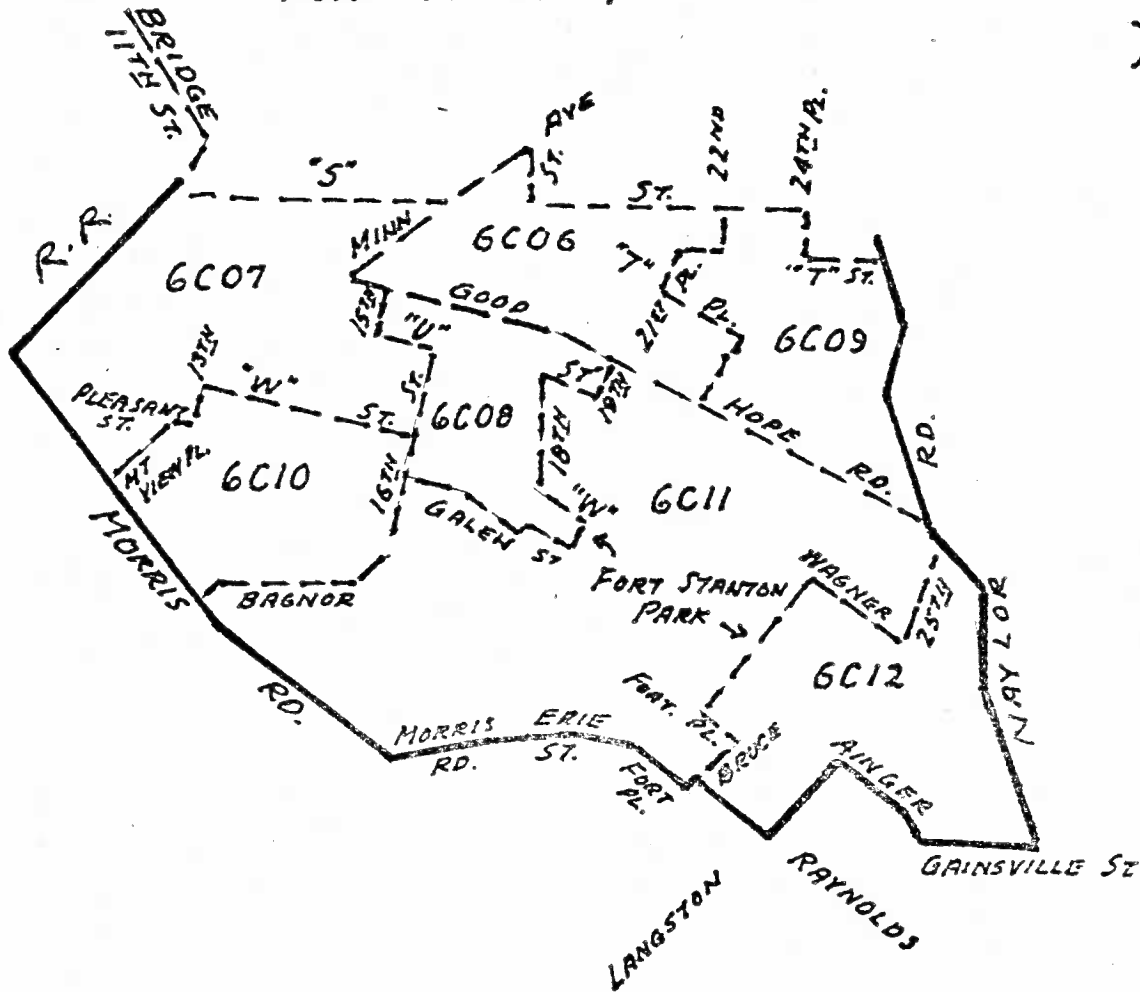
SEE SHEET 2
FOR 6C06 - 6C12

D.C. WARD 6 ANC TASK FORCE
ANC/SMDs 6C BOUNDARIES APPRVD 3/83
PREP BY: J. SPRINGMANN 4/83
CHECK BY:

6C
3/83
SH. ② OF 6



SEE SHEET 1
FOR 6C01 - 6C05

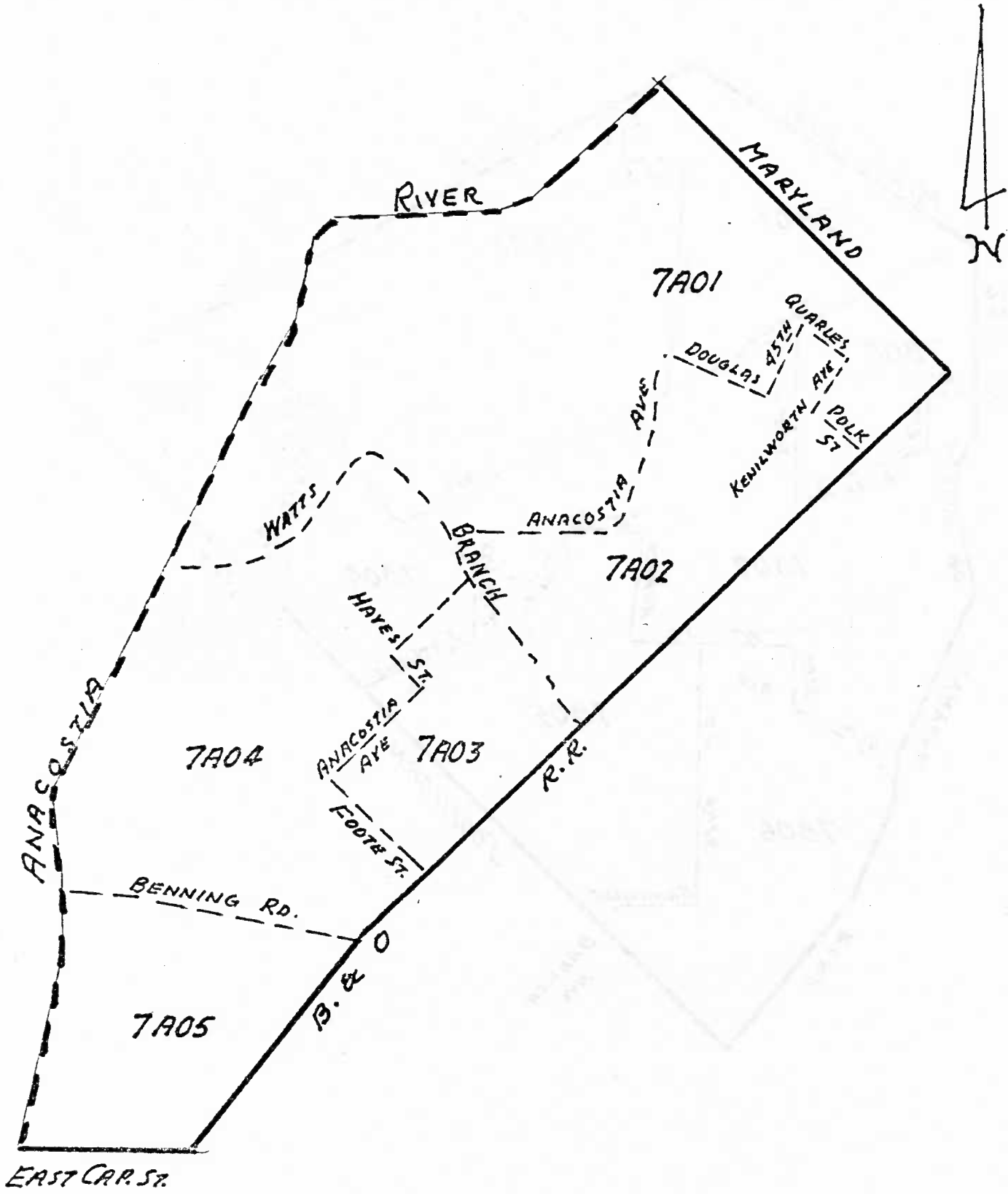


REV. 4/20/83

D.C. WARD 6 ANC TASK FORCE
ANC/SMD, 6C BOUNDARIES APPROX 3/83
PREP. BY: J. SPRINGMANN 4/83
CHECK BY: _____

7-1

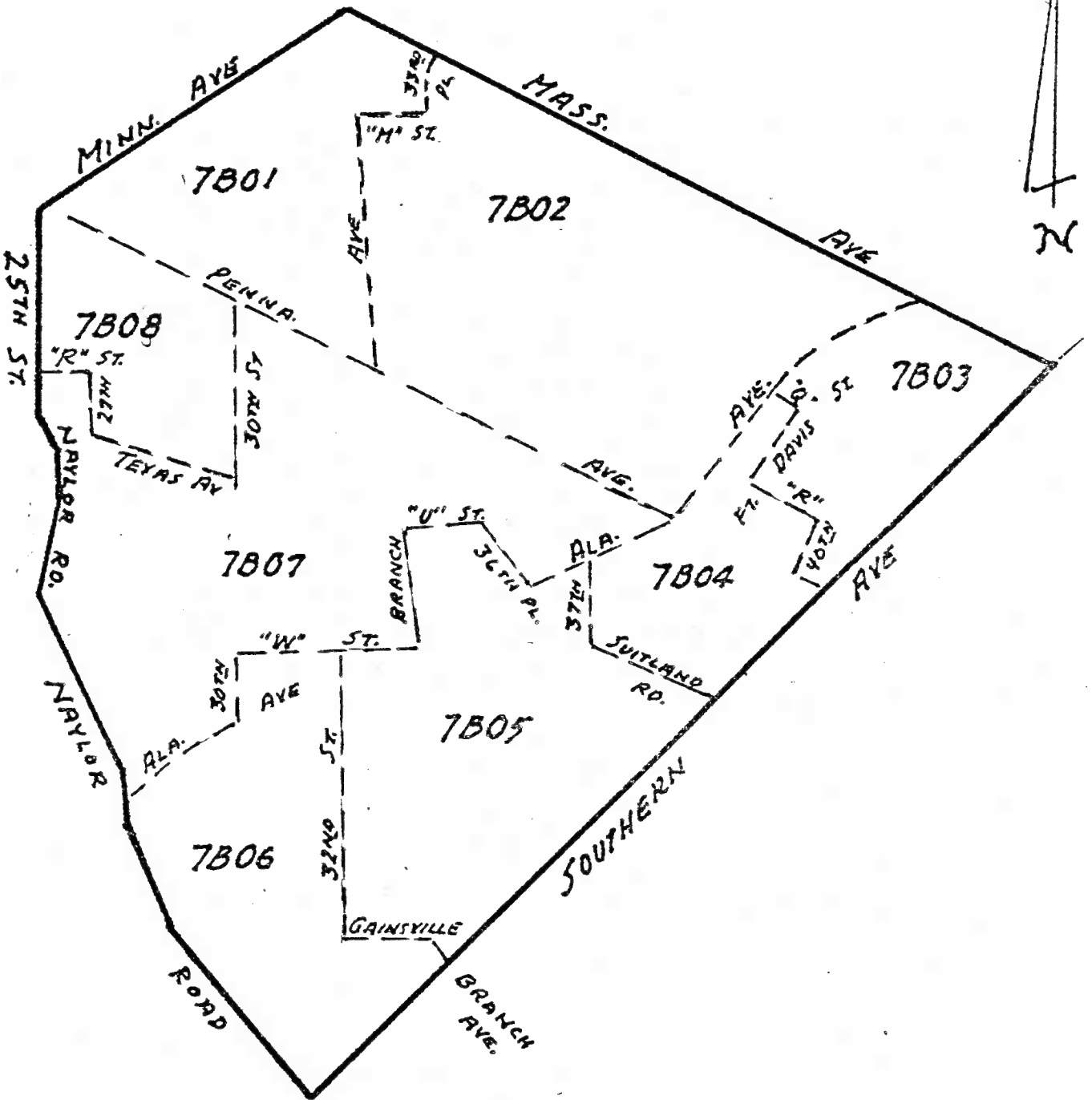
3/8



D.C. WARD 7 ANC TASK FORCE
ANC/SMD, TA BOUNDARIES APPR'D 3/8
PREP BY: J. SPRINGMANN 4/83
CHECK BY: _____

REV. COPY 4/8/83

7-2
3/2

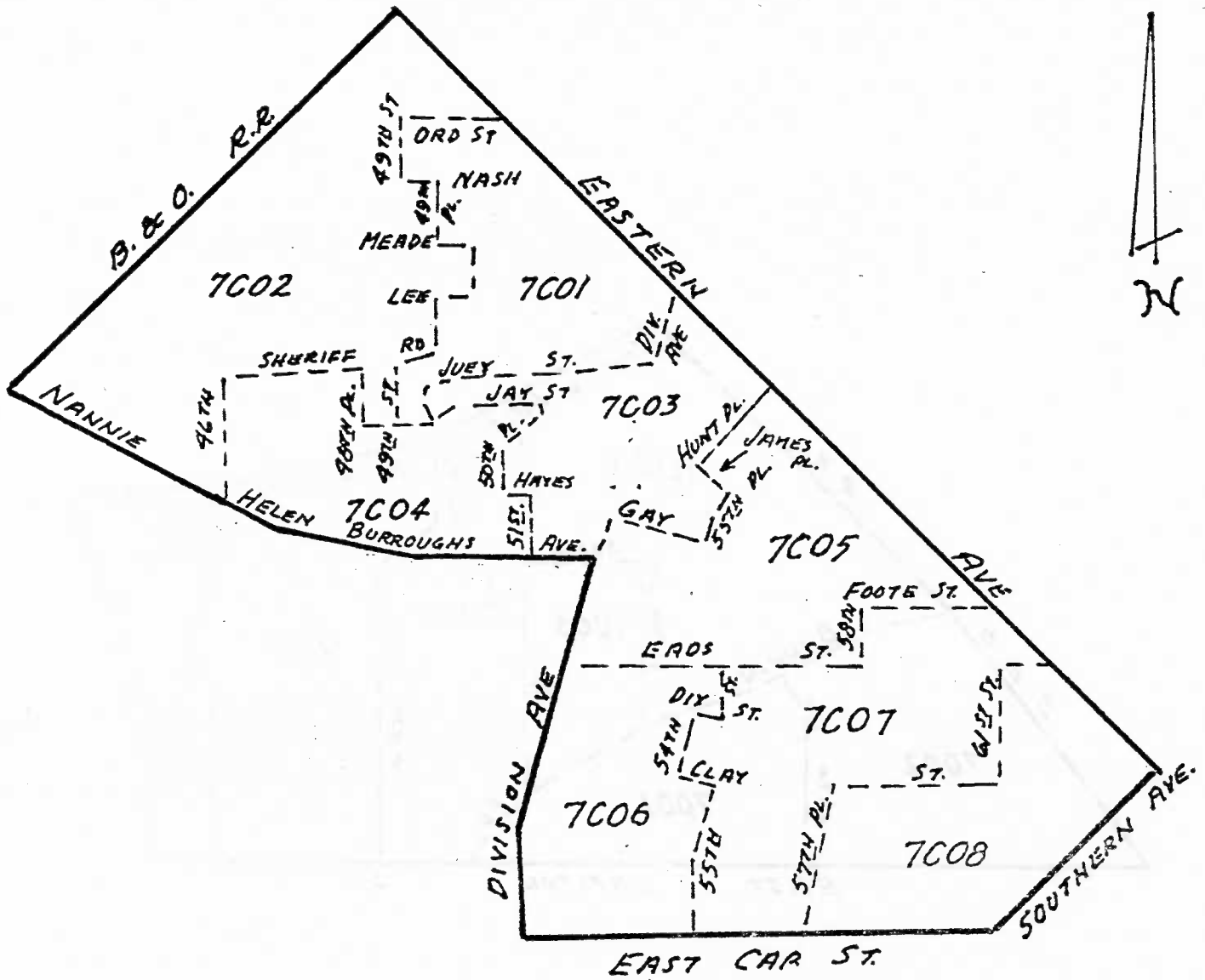


D.C. WARD 7 ANC TASK FORCE
ANC/SHD; 7B BOUNDARIES APPR'D 3/2
PREP. BY: J. SPRINGMANN 4/03
CHECK BY:

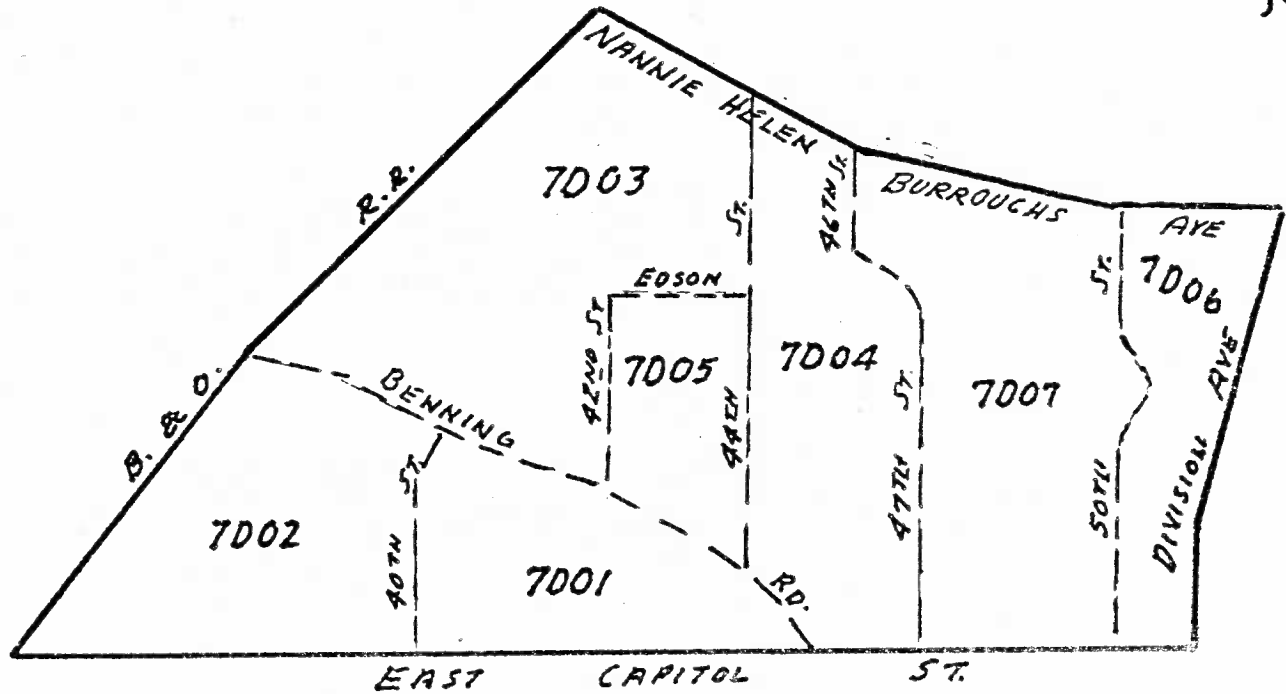
REV COPY 2/8/03

7-6

3/8



D. C. WARD 7 ANC TASK FORCE
ANC/SMDs 7C BOUNDARIES APPROVD 3/83
PREP BY: J. SPRINGMANN 4/83
CHECK BY: _____

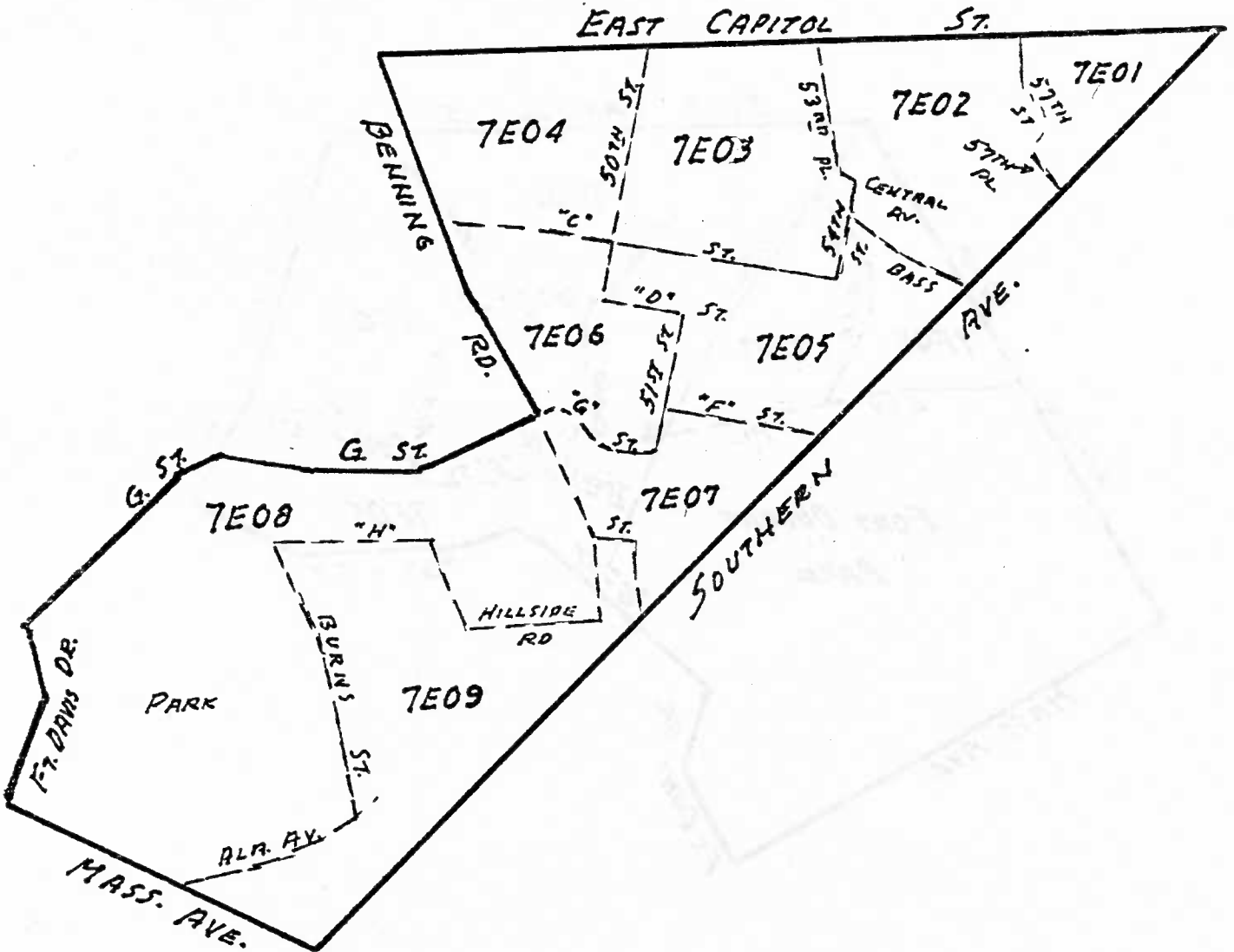


REV. 4/22/83

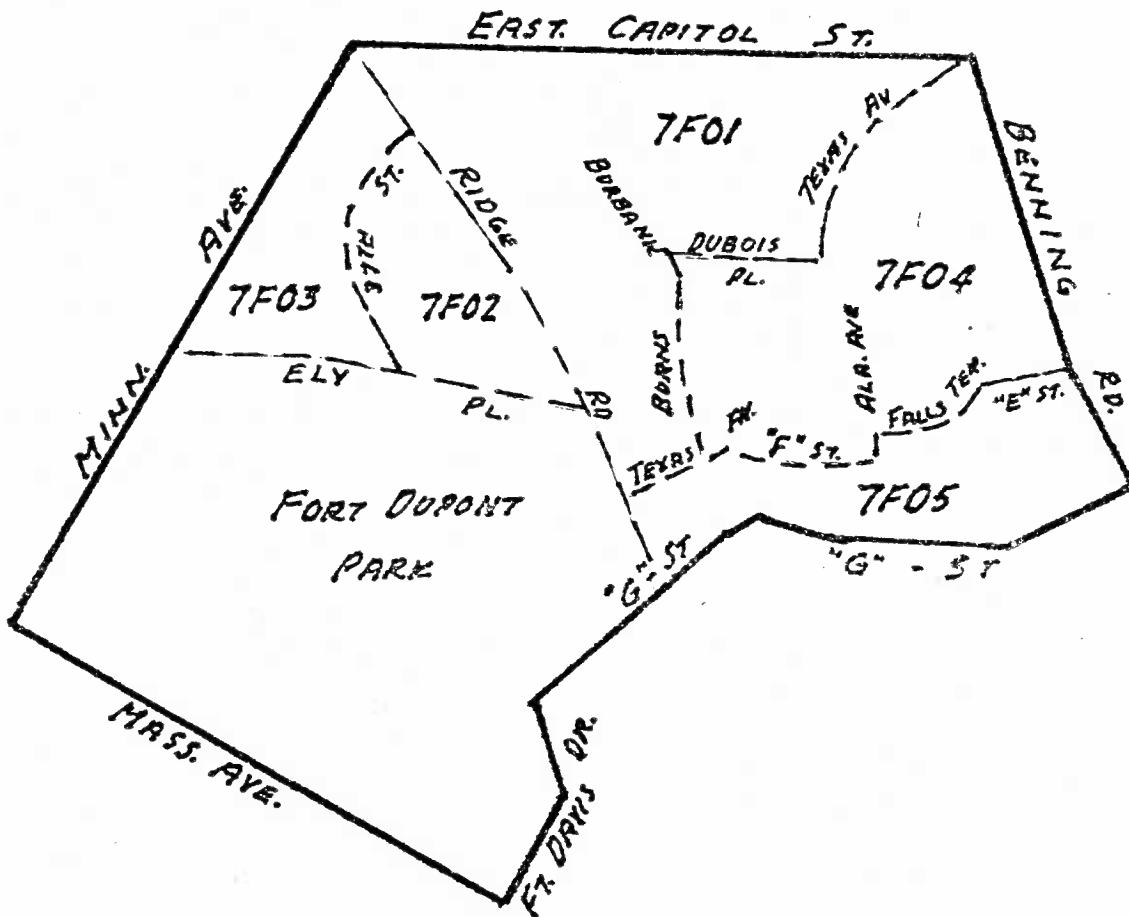
D.C. WARD 7 ANC TASK FORCE
ANC/SMDs 7D BOUNDARIES APPR'D 3/8
PREP. BY: J. SPRINGMANN 4/83
CHECK BY: _____

7-2

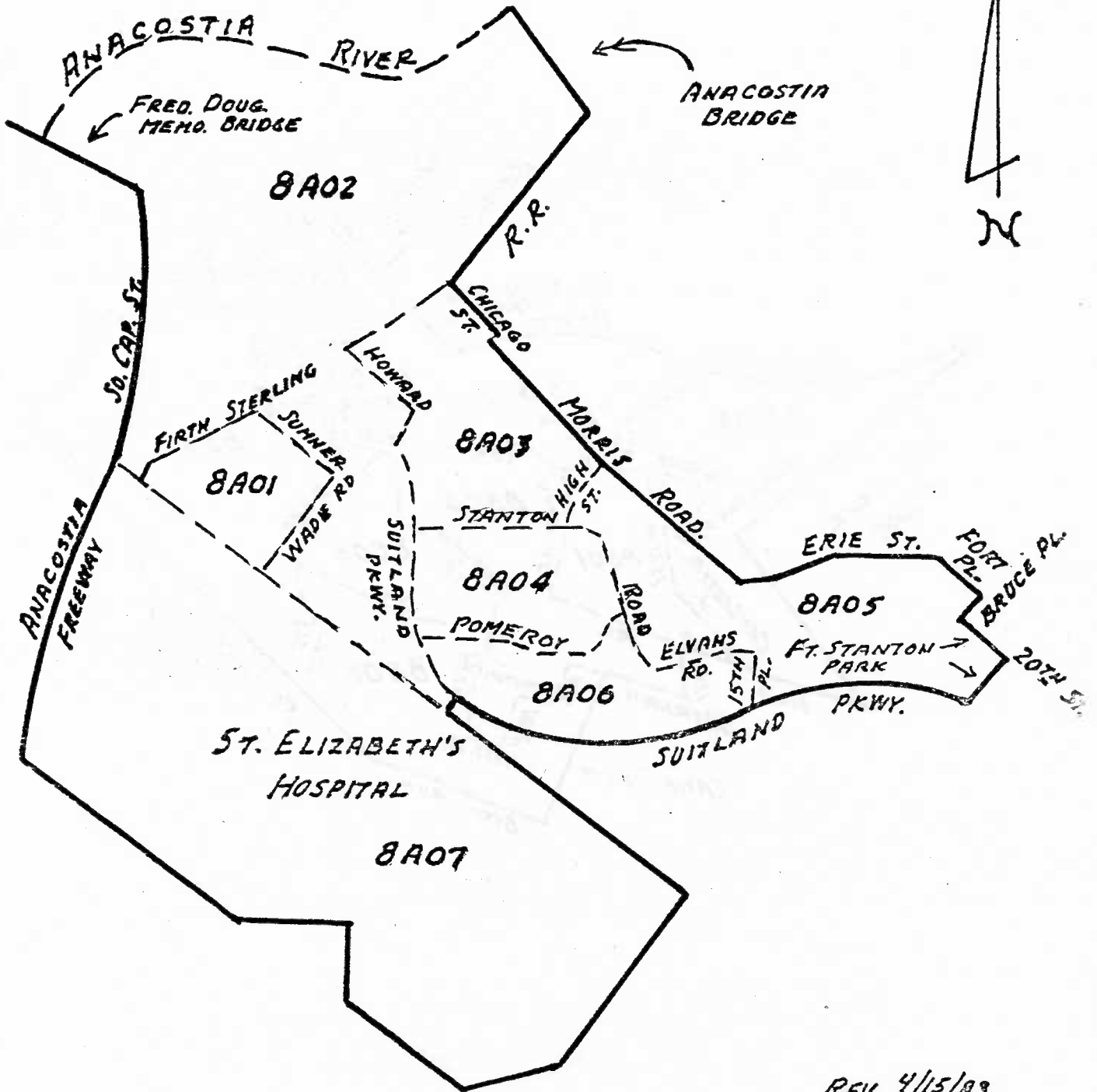
3/8



D.C. WARD 7 ANC TASK FORCE
ANC/SMDs 7E BOUNDARIES APPR'D 3/03
PREP. BY: J. SPRINGMANN 4/03
CHECK BY: _____

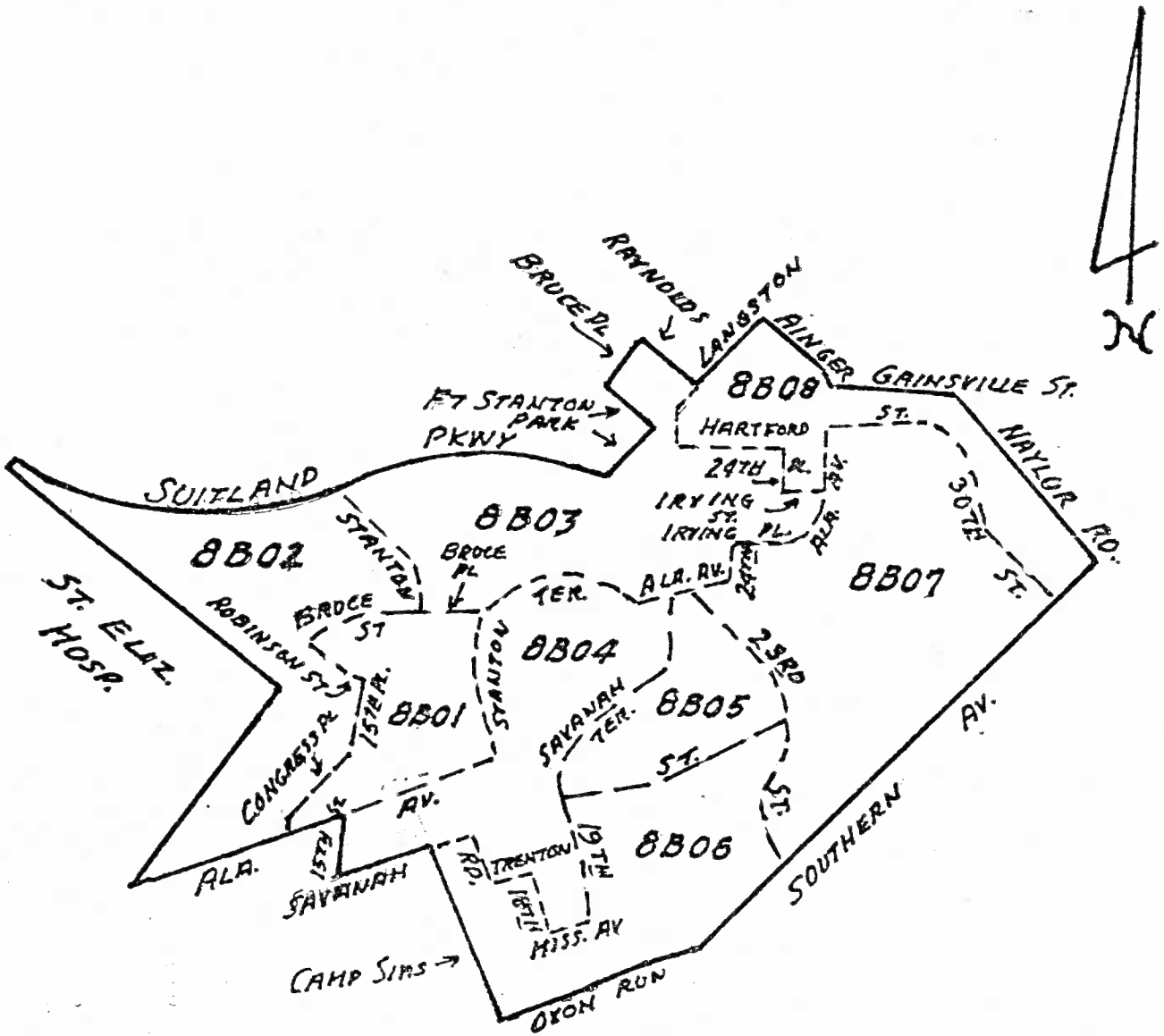


D.C. WARD 7 ANC TASK FORCE
ANC/SMD; 7F BOUNDARIES APPR'D 3/83
PRER BY: J. SPRINGMANN 4/83
CHECK BY: _____



REV. 4/15/83

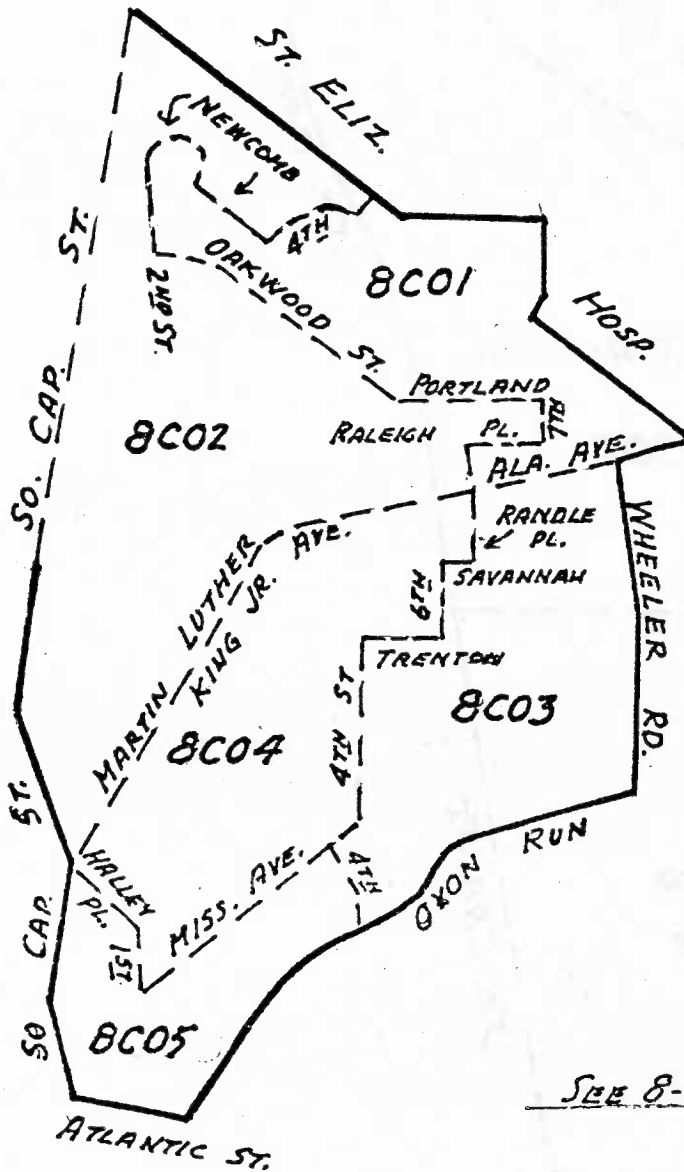
D.C. WARD & ANC TASK FORCE
ANC/SMD, BA BOUNDARIES APPROV'D 3/83
PREP. BY: J. SPRINGMANN 4/83
CHECK BY: _____



Rev. 4/15/83, 4/22/83

D.C. WARD & ANIC TASK FORCE
ANIC/SMD, 8B BOUNDARIES APPR'D 3/83
PREP. BY: J. SPRINGMANN 4/83
CHECK BY:

8-1
3/8
001



SEE 8-C SHEET 2 FOR 8C-06 & 8C07

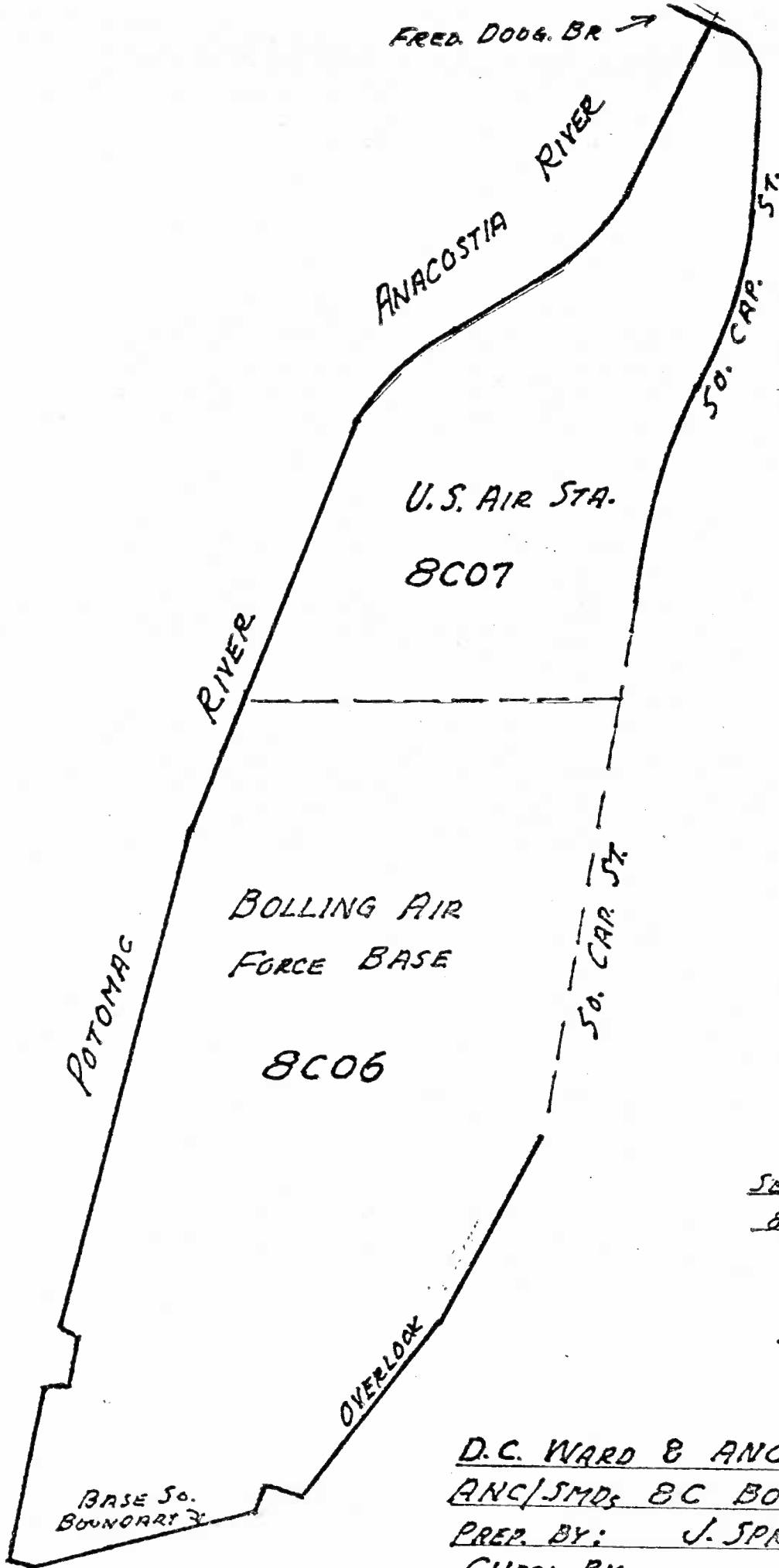
REV 4/15/83, 4/22/83

D.C. WARD 8 ANC TASK FORCE
ANC/SMDs 8C BOUNDARIES APPROVD 3/8
PREP BY: J. SPRINGMANN 4/83
CHECK BY: _____

8-C

3/8

(2) of



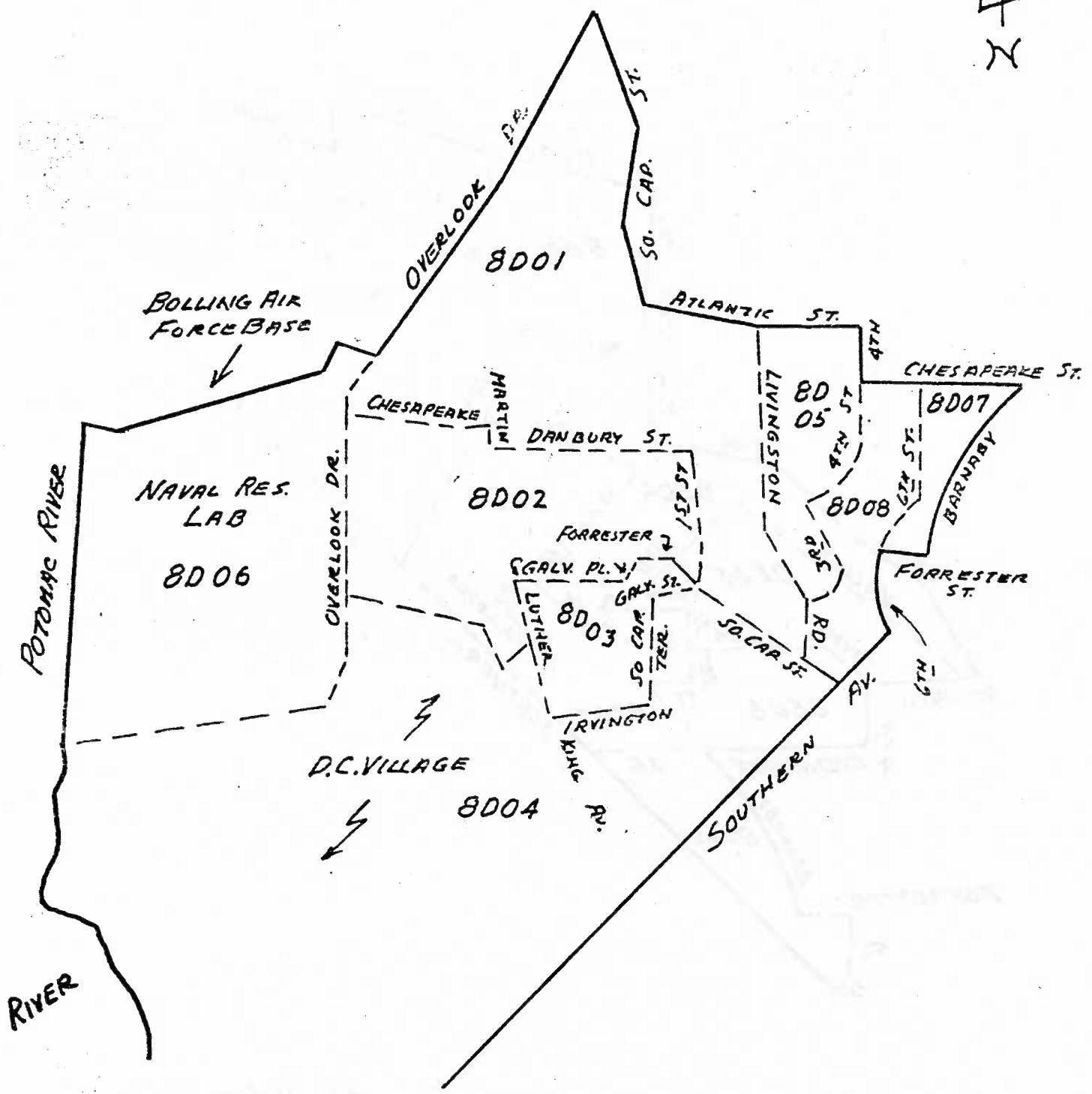
SEE SH. 1 OF 2 FOR
8C01 - 8C05 INCL

REV. 4/15/83, 4/22/83

D.C. WARD 8 ANC TASK FORCE
ANC/SMDs BC BOUNDARIES APPRY'D 3/83
PREP. BY: J. SPRINGMANN 4/83
CHECK BY: _____

BASE So.
BOUNDARY

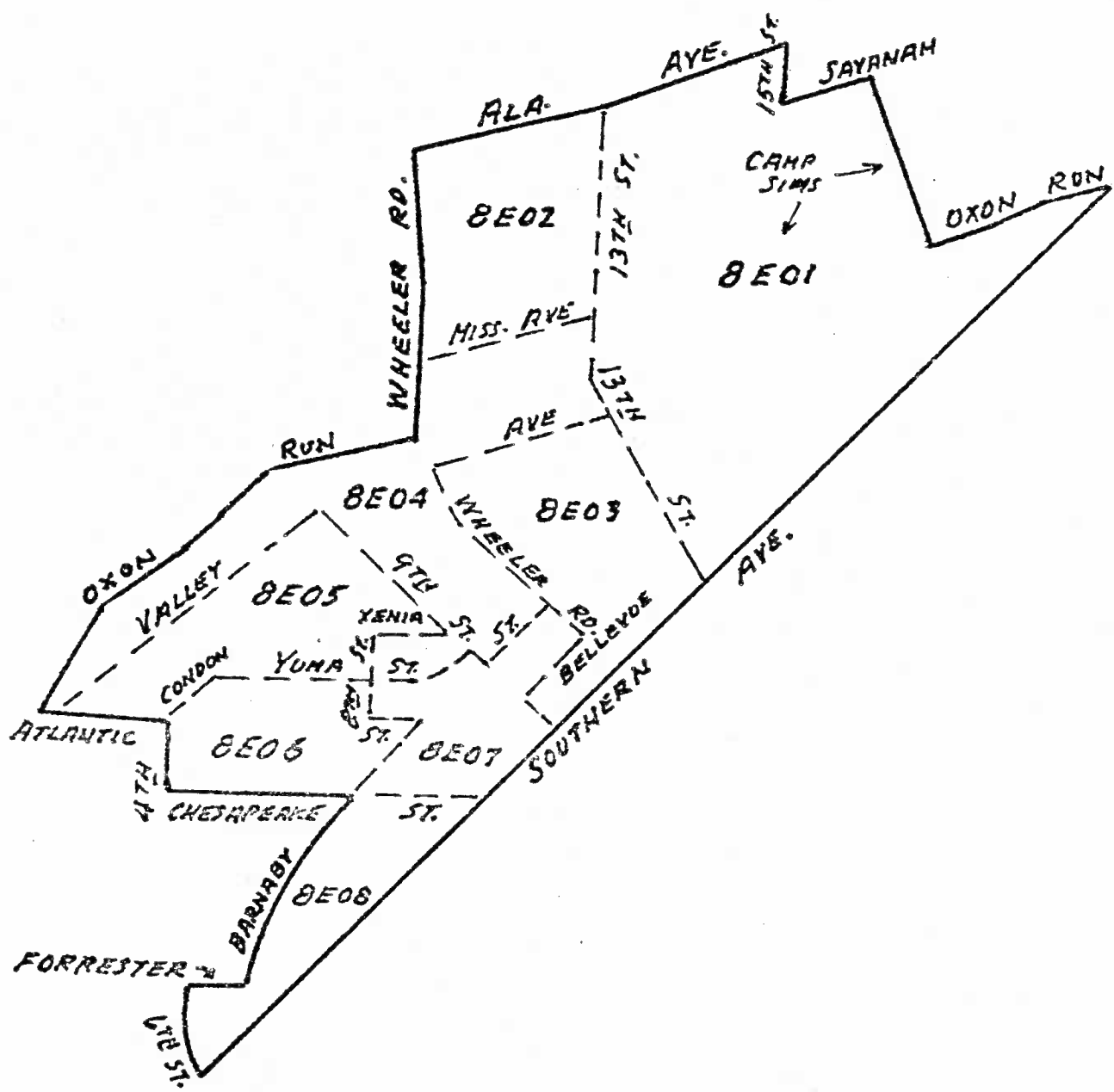
8/3/



REV. 4/15/83, 4/22/83

D.C. WARD 8 ANC TASK FORCE
ANC/SMD, 8D BOUNDARIES APPR'D 3/83
PREP. BY: J. SPRINGMANN 4/83
CHECK BY:

8-E
3/83



REV. 4/15/83, 4/22/83

D.C. WARD 8 ANC TASK FORCE
ANC/STDS 8 E BOUNDARIES APPROV'D 3/83
PREP. BY: J. SPRINGMANN 4/83
CHECK BY: